



The Central European, Tarim and Siberian Large Igneous Provinces, Late Palaeozoic orogeny and coeval metallogeny

Hugo de Boorder

With 3 figures and 4 tables

Abstract: The formation of the Central European and Tarim Large Igneous Provinces (LIPs) in the Early Permian coincided with the demise of the Variscan and the Southern Tianshan orogens, respectively. The Early Triassic Siberian LIP was formed in the wake of the Western Alaid orogeny in the Late Permian. These processes coincided with the development of the majority of known Late Palaeozoic and Early Mesozoic hydrothermal and magmatic ore deposits in the corresponding orogenic domains. Nickel-copper-(PGE) deposits followed directly from the evolution of the (ultra-)mafic melts which make up the LIPs. In Western Siberia, the diverse assemblage of associated noble and base metals in the Noril'sk-Talnakh Ni-Cu-(PGE) deposits suggests these metals also had their source in the mantle domain from which the (ultra-)mafic melts were generated. The same metals variably found their way into the hydrothermal ore deposits in the defunct Variscan and Southern Tianshan orogenic domains. These ore deposits have traditionally been viewed as a result of orogenic processes. However, their ages, together with the timing and nature of their by then intracontinental tectonic control cause uncertainty concerning the role of the orogens. In view of their mantle sources in their association with the Siberian LIP, the mantle contribution to these Late Palaeozoic hydrothermal ore deposits in the orogenic belts may have been more significant than previously thought. An orogenic contribution to melting of mantle complexes and to mineralisation may have resided in the earlier modification of subcontinental mantle domains by subduction of oceanic lithosphere. In all three cases, the controlling tectonic setting of orogenic cessation, LIP formation and mineralisation was dominated by translithospheric strike-slip deformation, possibly in combination with orogenic collapse and lithosphere delamination. In view of their recurrence, the orogen-lip sequences were probably not fortuitous. The controlling strike-slip faults were principal elements of the lithosphere-scale dynamic framework that led to the amalgamation of Pangaea. At this scale, the exceptionally large volume of the Siberian LIP may, in addition to the strike-slip dissection of the lithosphere, have been related to extension in the continental lithosphere of the margin of the Supercontinent (cf. Gutiérrez-Alonso et al. 2008). The peripheral extension was associated with compression in its centre. The explanation of these Large Igneous Provinces does not require the concept of an active mantle plume because deep-reaching strike-slip deformation, orogenic collapse and lithosphere delamination involved in the destruction of the orogenic edifices can have caused decompression melting in large domains of the subcontinental mantle.

Keywords: orogen-large igneous province sequence, translithospheric strike-slip, plumes, delamination, collapse, ore deposits, Late Palaeozoic, Early Mesozoic, Pangaea

Introduction

The Late Palaeozoic, so-called orogenic, gold deposits in the Variscides and the Southern Tianshan were formed in a setting dominated by continent-scale, translithospheric

strike-slip deformation (De Boorder 2012). The deposits are of the intrusion-related type and part of complex, deep-reaching systems involving upwelling asthenospheric mantle in localized extensional domains. These produced (ultra-)mafic decompression melts which lo-

Addresses of the author:

Institute of Earth Sciences, Utrecht University, Utrecht, The Netherlands/Centre for Russian and Central Asian Mineral Studies, Natural History Museum, London, UK; H.deBoorder@uu.nl



cally stalled at the Moho as gabbroic plutons in the upper mantle and the lower crust (Henk et al. 1997, Pirajno et al. 2008, Mao et al. 2008a, Zhang et al. 2008) with granulite facies aureoles (Tribuzio et al. 1999), and flood-basalts (Ziegler 1990, Stähle et al. 2001). Ubiquitous ignimbrite and rhyolite in pull-apart basins (Benek et al. 1996, Bretkreuz & Kennedy 1999, Schaltegger & Brack 2007), associated with the deep-reaching strike-slip zones (Arthaud & Matte 1977, Ziegler 1990, Henk 1999, Scheck et al. 2002, Bellot et al. 2003, Laurent-Charvet et al. 2003, Wang et al. 2009, De Jong et al. 2009), probably resulted from melting of the lower crust due to the high temperatures of trapped mantle magmas. Prior and/or coeval thinning of the lithosphere could have been due to lithosphere delamination (Marignac & Cuney 1999, Bierlein et al. 2006). In addition, orogenic collapse has often been advocated in the Variscides (e.g., Ménard & Molnar 1988, Diez Balda et al. 1995, Escuder Viruete et al. 1998, Fernández-Suárez et al. 2000, Echtler & Malavieille 1990, Echtler & Chauvet 1991–1992, Malavieille et al. 1990, Schulmann et al. 2002). Both in the Variscides and the Southern Tianshan, these processes destroyed the orogenic edifices and facilitated variable degrees of permeability of the lithosphere which permitted the emplacement of (ultra-)mafic magmas at diverse levels of the upper mantle and the crust. Their volumes are large enough for their qualification as large igneous provinces, namely the Central European and Tarim LIPs (Doblas et al. 1998, Dobretsov et al. 2010, Zhou et al. 2009, Tian et al. 2010). Considering that the gold deposits, together with the other Late Palaeozoic hydrothermal ore deposits, had earlier been viewed in relation with orogenic processes, the here implied association with large igneous provinces opens up a new perspective in global tectonics and metallogeny on the interaction between the crust and the subcontinental mantle. This leads to questions concerning the resemblance of the settings of the Early Permian Central European and Tarim LIPs and the Permo-Triassic Siberian LIP (Figure 1), similarities in associated metallogeny and the relevance of active mantle plumes.

LIP – orogen relations

There is consensus that the compositions of the vast volumes of mafic and ultramafic rocks of the continental large igneous provinces are indicative of melting in the asthenosphere and the continental lithospheric mantle. However, there still is uncertainty and disagreement concerning the mechanisms leading to melting, migration and emplacement of the melts. A substantial part of this controversy resides, on the one hand, in the role of inferred plume systems emanating from processes in the core and

the core-mantle boundary (CMB) and, on the other, of upwelling of asthenospheric and/or lithospheric mantle following processes in the lithosphere. The mantle plume mechanism is sometimes stipulated as the initial assumption or paradigm underlying the subsequent explanation of observations (e.g., Begg et al. 2010, Borisenko et al. 2006, Dobretsov et al. 2010, Zhang et al. 2008). However, the resulting igneous rocks are thought to have obtained their chemical mantle signature only in the upper mantle (White 2010). The latter suggestion removes the material link with the Earth's core and reduces the professed plume to a heat source. Continental basalt melts were, contrary to oceanic basalts, contaminated by the hosting continents and the subcontinental mantle lithosphere (Arndt & Christensen 1992, White 2010). Recently, the controversy has been set out in Foulger (2010) and its reviews (Mantle Plumes 2013). Especially the large volumes of the flood-basalts and sills have been taken to suggest an origin of the melts within or in relation to mantle plumes from the CMB (e.g., Dobretsov 1997, Courtillot et al. 2003, Davies 1998, Yakubchuk & Nikishin 2004, Dobretsov et al. 2008, 2010, Pirajno et al. 2009, Saunders et al. 2005, 2007, Reichow et al. 2005, and references therein). Lithosphere delamination has been advocated as an alternative process to generate the melts were it not for the resulting, allegedly limited melt volumes (e.g., Arndt & Christensen 1992, White & McKenzie 1995, Silver et al. 2006, Pirajno et al. 2009, Begg et al. 2010). Both processes deliver the thermal anomaly required to melt parts of the upper mantle. The implication is that the effects of a thermal mantle plume and of delamination of the continental lithosphere by plate-related processes are not readily distinguishable. The two processes have also been invoked as sequential (e.g., Gladkochub et al. 2010), as complementary (e.g., Su et al. 2011) and accidentally coeval (Nikishin et al. 2002). As a consequence, the criteria for the recognition of CMB-sourced mantle plumes are still not operational beyond 'vast' or 'large' melt volumes. With the continued uncertainty concerning estimates of mantle plume temperature obtained from the petrology and geochemistry of the (ultra)mafic LIP rocks (Class 2008) and the limited resolution of seismic tomography in the deep mantle (e.g., Rickers et al. 2012), the lithosphere-driven processes cannot be dismissed despite the immense popularity of the plume hypothesis. This is the more so because the subcontinental mantle, if modified by fluxes from subducting oceanic lithosphere, need not require the very high temperature exclusively attributed to active mantle plumes in order to produce the magmas observed (Elkins-Tanton 2005, Ivanov 2007). The question then arises as to how the three LIPs fitted in their contemporary lithospheric framework. A first lead is in the isotope-geochronological estimates compiled in Tables 1, 2, and 3, which indicate

Table 1. Timing of Late Palaeozoic igneous complexes in Western Europe

Province	Lithology	Age Ma	Analytical method	References
<i>Northern Variscides and Foreland</i>				
Oslo Graben				
NE German Basin	mafic and felsic calc-alkaline magmatic activity ('flare-up') in Internal and External Variscides and northern Foreland	302-297	SHRIMP U-Pb zir	Benek et al. (1996), Breitzkreuz & Kennedy (1999)
Harz Massif	layered gabbro-norite, accompanied by independent granites	297±4–293 ±2 '297–293'	U-Pb zir	Vinx (1982), Baumann et al. (1991)
Saar-Nahe Basin	diatremes of basaltic tuff and K-rich tholeiite			Nicholls & Lorenz (1973)
	basalt, basaltic andesite, rhyodacite, rhyolite, trachyte	296–293	⁴⁰ Ar- ³⁹ Ar total gas	Von Seckendorff et al. (2004) and references, Lorenz & Haneke (2004)
	calc-alkaline basalt, andesite, rhyolite typical of volcanic arc settings	300±9	Sm-Nd dacite	Schmidberger & Hegner (1999) and references
<i>South Alpine Zone</i>				
Ivrea-Verbano Zone (IVZ)	(1) granulite (2) metaperidotite from Mafic Formation (3) metagabbro	(1) 299 ± 5 (2) 300 ± 6 (3) 293 ± 6	U-Pb zir	Vavra et al. (1999)
	ultramafic hornblendite and hornblende syenite dikes in layered Mafic Formation	223	K/Ar, ⁴⁰ Ar- ³⁹ Ar hbl	Stähle et al. (2001)
Contact of Ivrea-Verbano and Strona-Ceneri Zones	dioritic rim of Mafic Complex	285 +7/-5	TIMS U-Pb zir	Pin (1986) quoted by Schaltegger & Brack (2007)
	contact metamorphic rim of Mafic Complex	274 ± 17	U-Pb mon	Bürgi & Klötzli (1990)
	mylonitic metapelite along contact	280–275	U-Pb zir	Henk et al. (1997)
	mafic and felsic dikes	285–275	Rb/Sr WR U-Pb zir	Mulch et al. (2002)
	Baveno granitoids	280–270	U-Pb zir	Schaltegger and Brack (2007) and references therein
Atesina Volcanic District	high-K calc-alkaline continuum of basaltic andesite to rhyolite and gabbro to monzogranite	~285–260	TIMS U-Pb zir	Rottura et al. (1998)
Southern Alps	felsic volcanics (silicic tuffs, ignimbrite, rhyodacite) and high-level intrusives	Athesina district 280±0.5 277.6±0.6 277±5	TIMS U-Pb zir	Schaltegger & Brack (2007)
		Lugano-Valganna Complex 281.3±0.5 282±1		
<i>Austroalpine Zone</i> separated from South Alpine Zone by the Insubric Line				
	Braccia-Fedoz gabbro associated leucogabbro	281±19 278–2.5/ +2.6	U-Pb zir	Hansmann et al. (2001)
	Sondalo gabbro	280±10 300±12	Sm/Nd WR	Tribuzio et al. (1999)

Table 1. cont.

Province	Lithology	Age Ma	Analytical method	References
	Mt. Collon gabbro	284.2±0.6 282.9±0.6	U-Pb zir	Monjoie et al. (2001),
	Anzasca gabbro	288±2/-4	U-Pb zir	Bussy et al. (1998)
Dent Blanche-Sesia Unit, Western Austroalpine Zone	granites and gabbros	296–287	SHRIMP U-Pb zir	Bussy et al. (1998)
External Crystalline Massifs Aar and Gotthard Massifs	ferro-potassic granites	305–295		Bussy et al. (2000) Debon & Lemmet (1999)
Mont Blanc Massif	post-tectonic Mont Blanc felsic-mafic association	303±2	U-Pb zir	Bussy et al.(2000)
Northern Apennines	Mt. San Agostino granulite	291±9	Sm/Nd WR	Montanini & Tribuzio (2001)
Corsica-Sardinia Batholith	(1) A-type granites (2) stratified (ultra)mafic cplx tholeiitic affinity	(1)290–286 (2) 290–280	SIMS-TIMS U-Pb zir	Cocherie et al. (2005)
Iberia				
Northwestern Iberia	post-tectonic tonalite-granodiorite-monzogranite association	295–285	U-Pb zir	(1) Fernández-Suárez et al. (2000) (2) Gutiérrez-Alonso et al. (2011)
Northern Portugal	sub-alkaline ferro-potassic granites (post-D3)	296–290	U-Pb zir	Dias et al. (1998)
	high-K calc-alkaline granitoids (late- to post-D3)	ca. 300	U-Pb zir	Dias et al. (1998)

Table 2. Late Palaeozoic igneous complexes in Central Asia.

Province	Lithology	Age Ma	Analytical method	References
Western Tianshan				
Kyzylkum, Alai and Kokshal segments	Post-collisional intrusions	295–280	SHRIMP-II U-Pb zir	Seltmann et al. (2011)
Kokshal segment	(1) Inylchek A-type granites (2) Terektinsky high-K calc-alkaline granitoids, on opposite sides of megashear	(1) 299–295 (2) 294–291	SHRIMP-II U-Pb zir	Konopelko et al. (2009)
	(1) Djangart, (2) Uch-Koshkon, (3) Mudryum and (4) Kok-Kiya A-type granites	(1) 296±4 (2) 279±8 (3) 281±2 (4) 281±3	SIMS U-Pb zir	Konopelko et al. (2007)
Eastern Tianshan				
Tarim-Junggar segment	High-K calc-alkaline and alkaline Borohoro granites	294–280	LA-ICP MS U-Pb zir	Wang et al. (2009)
	Cooling ages of biotite from mylonites in North Tianshan, Qingbulak-Nalati and Shangshuyuanzi Faults	285–245	⁴⁰ Ar- ³⁹ Ar	Wang et al. (2009), Yin & Nie (1996), Zhou et al. (2001), Laurent-Charvet et al. (2003), De Jong et al. (2009)
	Cooling ages of mylonites in pre-Permian rocks	WR 285–255 bio 263.4±0.6 mus 253.3±0.3 bio 252.3±0.3	⁴⁰ Ar- ³⁹ Ar laser step heating	De Jong et al. (2009)

Table 2. cont.

Province	Lithology	Age Ma	Analytical method	References
E Tianshan and Beishan	Mafic and ultramafic intrusions	278.6±1.2 –284±2.0	SIMS U-Pb zir	Qin et al. (2011)
Middle Tianshan and Beishan belts	Mafic and ultramafic intrusions	286–279	SIMS U-Pb zir	Su et al. (2011)
Tarim Basin				
North Tarim Uplift	Picrite-basalt-rhyolite suite	upper rhyolite 286±3.3 lower rhyolite 290±4.1	SHRIMP II and LA-ICP-MS U-Pb zir	Tian et al. (2010)
Keqing area	Basalt	288±2.0 289.5±2.0	SHRIMP U-Pb zir	Yu et al. (2011)
Inner Mongolia				
Sonidzuoqi district	Basaltic andesite Rhyolite	289±3 287±3	SHRIMP U-Pb zir	Zhang et al. (2011)

Table 3. Timing of Permo-Triassic igneous complexes in northern Eurasia.

District	Lithology	Age Ma	Analytical method	References
Oslo Graben	Basalt, dolerite Syenite Syenite	310-300 c. 275 c. 250	⁴⁰ Ar/ ³⁹ Ar amph	Timmerman et al. (2009) and references therein
Chelyabinsk, E. Urals	?	242.2±0.6	⁴⁰ Ar/ ³⁹ Ar plagioclase	Reichow et al. (2009)
Vorkuta, N. Urals	Aphyric basalt	249.7±0.7	⁴⁰ Ar/ ³⁹ Ar plagioclase	Reichow et al. (2009)
Taimyr Peninsula	Plagioclase-phyric basalt flow	250.1±1.3	⁴⁰ Ar/ ³⁹ Ar plagioclase	Reichow et al. (2009)
Bel'kov Island, New Siberian Islands	Gabbro (mafic to ultramafic complex)	252.3±2.4	U-Pb zir	Kuzmichev & Pease (2007)
Kolyuchinskaya Bay	Gabbro (intrusive in tholeiitic basalts)	252±4	U-Pb zir	Ledneva et al. (2011)
Noril'sk	?	250.3±1.1	⁴⁰ Ar/ ³⁹ Ar plagioclase	Reichow et al. (2009)
Putorana	?		⁴⁰ Ar/ ³⁹ Ar plagioclase	Reichow et al. (2009)
Angara-Taseevskaya syncline	Dolerite sills	240.9±1.8	⁴⁰ Ar/ ³⁹ Ar cleaned matrix	Ivanov et al. (2009)
Lower Tunguska River	?	248.9±1.2 251.8±1.5	⁴⁰ Ar/ ³⁹ Ar plagioclase	Reichow et al. (2009)
Kuznetsk Basin	Gabbro	250.6±0.4 251.8±0.6	⁴⁰ Ar/ ³⁹ Ar biotite	Reichow et al. (2009)
Donets Basin and Scythian Platform	Shonkinite, monzonite Andesite, trachyandesite	285-270 250-245	⁴⁰ Ar/ ³⁹ Ar plagioclase, amphibole, biotite, W.R.	Alexandre et al. (2004)

that the Central European, Tarim and Siberian LIPs emerged during or following the latest stages of the Variscides, the Southern Tianshan and the Western Altaids, respectively. In terms of orogeny, this stage is best characterised by their demise.

Tectonic setting of LIPs

In the Variscides, five processes and their combinations have been invoked to explain the demise of the orogen: delamination of the lithosphere, orogenic collapse, rollback of the subducting Palaeotethys oceanic plate, intra-continental mega-wrenching between Laurussia and Gondwana, and uplift by a superplume in conjunction with orogenic collapse. Many have suggested that collapse of the Variscan Orogen played an important role in its destruction (e.g., Ménard & Molnar 1988, Costa & Rey 1995, Diez Balda et al. 1995, Doblas et al. 1998, Echtler & Malavieille 1990, Echtler & Chauvet 1991–1992, Escuder Viruete et al. 1998, Fernández-Suárez et al. 2000, Gutiérrez-Alonso et al. 2011, Malavieille et al. 1990, Schulmann et al. 2002, Valle Aguado et al. 2005). Quantitative studies by Henk (1999) indicated that far-field forces and strike-slip deformation may have dominated. Ziegler et al. (2006) suggested collapse was initiated by the strike-slip deformation that had already been described and analysed by Arthaud & Matte (1977) and Bard (1997). In the Variscides, a relationship between orogenic collapse, the major strike-slip deformation across the orogen and its adjacent platforms, and the Early Permian volcanism was probably first proposed by Doblas et al. (1998) who extended the relation to an inferred breakup of Pangaea and the emergence of a mantle plume (see also Wilson et al. 2004, Timmerman et al. 2009). In view of the widely spread, relatively small complexes of primarily calc-alkaline volcanic complexes (Fig. 2), Doblas et al. (1998) coined the term ‘scattered igneous province’ for what Dobretsov et al. (2010) called the Central European LIP. Wilson et al. (2004) considered the option of a mantle plume but prefer, with reference to Van Wees et al. (2000), a complex combination of wrench-related lithospheric deformation, magmatic inflation of the lithosphere and thermal erosion at the base of the lithosphere.

In the Southern Tianshan, the interaction between orogeny and the Tarim LIP is still controversial. The termination of orogenesis is debated in conjunction with the apparent disparity in age estimates of the HP complexes (Gao et al. 1995, 1999, Gao & Klemd 2000, 2003, Klemd et al. 2005, Zhang et al. 2007, Xiao et al. 2010) as proxies for continent-continent collision and the closure of the oceanic basins north of the Tarim Block and the North China Continent (see also Biske & Seltmann 2010). These

issues were discussed in detail by Wilhem et al. (2012) whose most relevant conclusion in the present context was the formation of the Turkestan suture between the Tarim and Kazakhstan continental blocks in the Late Carboniferous and the closure of the Solonker Ocean between Siberia and North China in the course of the Permian. Another important controversy concerns the geographical extent of the Tarim LIP in relation to the composition of the igneous complexes. Wan et al. (2013) concluded that the Tarim LIP affected only the region of the Tarim Basin. However, coeval mafic dyke swarms, (ultra)mafic intrusions, basalt flows and A-type granites in the Tianshan, north of the South Tianshan Suture, have also been viewed as elements of the same Tarim LIP, albeit in a different mantle province derived from metasomatized sub-continental lithospheric mantle with variable assimilation of crustal materials in a *non-orogenic setting* (e.g., Zhang et al. 2010a, b, Zhang & Zhou, 2013a, b). On the other hand, Wilhem et al. (2012) asserted that hydrous amphibole-bearing (ultra)mafic complexes amongst them are not an expected consequence of the plume activity supposedly underlying the Tarim LIP. Interestingly, mantle heterogeneity beneath the eastern Tianshan and Beishan was attributed by Su et al. (2011) to earlier subduction-processes. This concurs with the proposed role of subduction-related metasomatism and subsequent reactivation of the lithospheric mantle in the formation of postsubduction porphyry Cu-Au and epithermal Au deposits (Richards 2009, 2011) and mesozonal Au deposits (De Boorder 2012) as products of remelting of subduction-modified lithosphere.

In the Southern Tianshan, orogenic collapse has not been reported although Pirajno et al. (2008) recognized its feasibility in the accretionary-type orogens of the Altaids in conjunction with strike-slip faulting, and the emplacement of A-type felsic-mafic intrusions, flood-volcanism, (ultra)mafic intrusions and dyke swarms. Translithospheric strike-slip deformation has been advocated to have occurred in the Southern Tianshan in the course of the Permian (e.g., Allen et al. 1995, Laurent-Charvet et al. 2003, Charvet et al. 2007, Charvet et al. 2011, Yakubchuk et al. 2005, De Jong et al. 2009, Wang et al. 2009). Charvet et al. (2011) also suggested slab break-off following compressive deformation in the Central and Southern Tianshan. According to Vladimirov et al. (2008), the northwest-striking Char Suture in eastern Kazakhstan (Fig. 1) resulted from the Late Devonian-Early Carboniferous oblique collision of the Siberian and Kazakhstan plates. The Early Permian (ultra)mafic complexes along the northwest-striking Char belt are generally included in the Tarim Plume Event in view of their composition and their ages (Table 4). Their emplacement was controlled by strike-slip faults of the Char belt (Vladimirov et al. 2008). The prominent system of sinistral strike-slip faults with

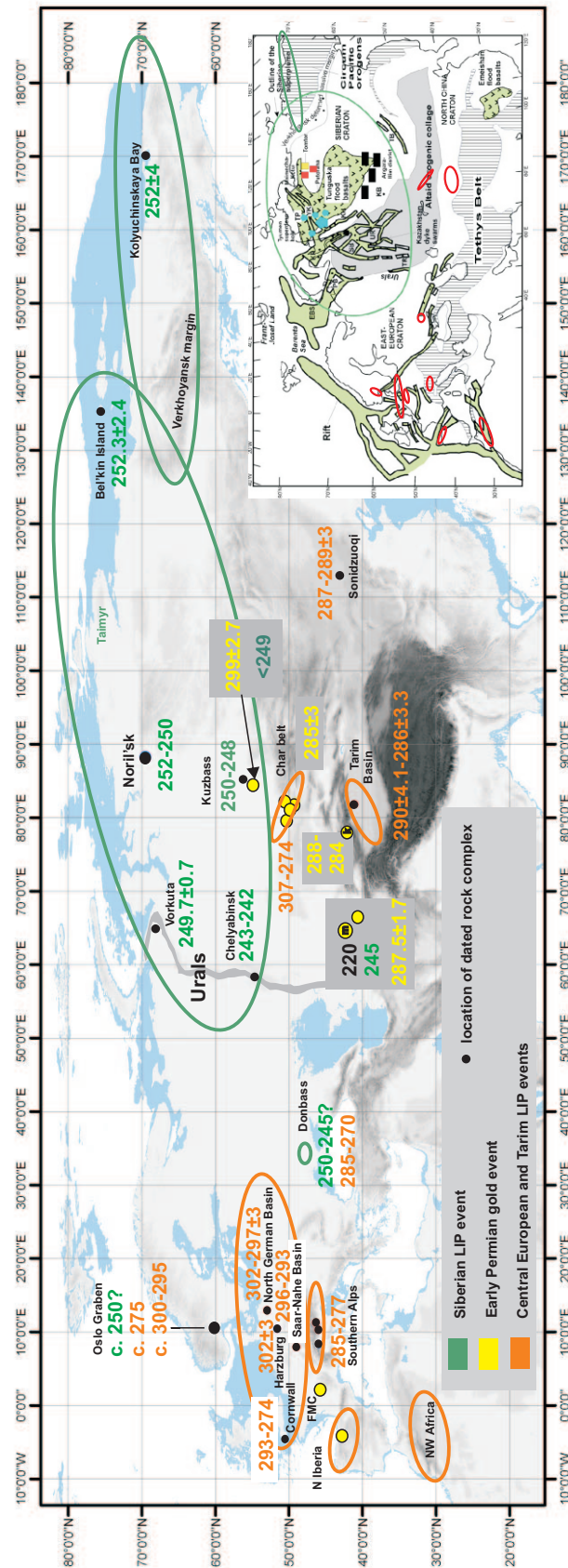


Fig. 1. Schematic overview of the distribution of Early Permian and Early Triassic Large Igneous Provinces in Europe and northern Asia, with estimates of the ages of igneous complexes (overall distributions schematically indicated with coloured ellipses) and gold deposits (yellow dots represent dated principal districts; m – Muruntau, k – Kumtor). For details, see Table 1-4. Inset shows the distribution of LIPs in relation to Permo-Triassic rift complexes as far as the eastern Atlantic; modified after Nikishin et al. (2002).



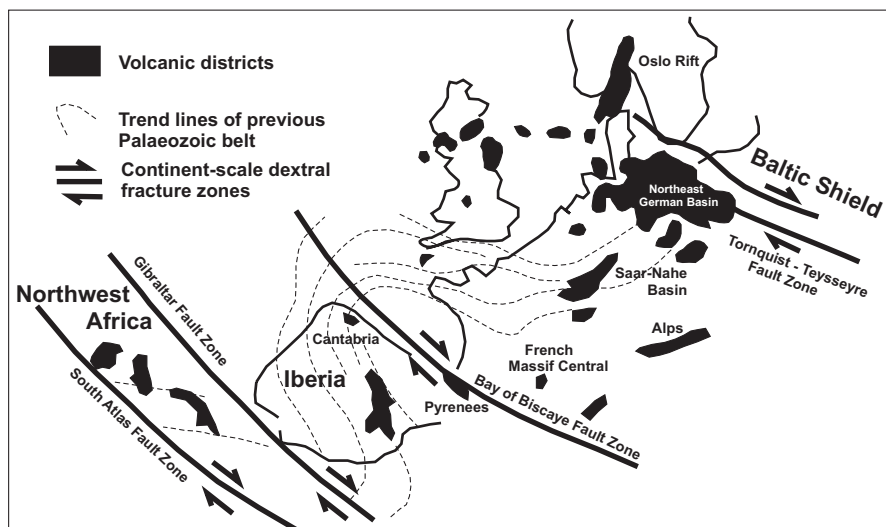
Table 4. Late Palaeozoic igneous complexes in the Char Belt.

Province	Lithology	Age Ma	Analytical method	References
Kalba batholith		290–274	U-Pb	Vladimirov et al. (2008) with reference to Travin et al. (2001)
Argimbai belt	Gabbro-plagiostenite	293±2	SHRIMP II U-Pb zir	id.
	Picrite	278±3 280±3	⁴⁰ Ar/ ³⁹ Ar hbl, phlg	id.
Kalba-Naryn Zone	Kunush plagiogranite	307–299	SHRIMP II U-Pb zir	Vladimirov et al. (2008) with reference to Kruk et al. (2007)
Early Kalba cplx	Granodiorite-granite	295–274	U-Pb data	Vladimirov et al. (2008)
Late Kalba cplx	Granite-leucogranite	253–245	id.	id.
Monastyr cplx	Leucogranite	231–225	id.	id.
Irtys/Erqishi Shear Zone	Mylonite	290–270, 285–270, 270–260	⁴⁰ Ar/ ³⁹ Ar mica, amphibole	Melnikov et al. (1998), quoted by Laurent-Charvet et al. (2003); Vladimirov et al. (2008) with reference to Travin et al. (2001)
		Gold-dominated deposits	285±3	⁴⁰ Ar/ ³⁹ Ar

widespread flower-structures is hosted by the northwest-striking Zaisan fold belt. In addition to these (ultra)mafic complexes, there are widely spread outcrops of granitoid rocks of the Kalba-Narym and Zharma-Saur batholiths. A zircon U-Pb SHRIMP-II age estimate indicates c. 293 Ma for a gabbro, with ⁴⁰Ar/³⁹Ar results of about 280 Ma for hornblende and phlogopite from picritic rocks. Vladimirov et al. (2008) concluded that an extraordinary heat source was required, not only to explain the (ultra)mafic complexes but also the accompanying felsic batholiths. They suggested the sources of the igneous complexes

were located in a mantle plume, with reference to both the Tarim *and* the Siberian mantle plumes.

In western Siberia, Elkins-Tanton & Hager (2000) invoked removal of the mantle lithosphere in their explanation of the eruption of the Siberian flood-basalts. Elkins-Tanton (2005) suggested a role for lithospheric delamination in continental magmatism to explain the vast volumes of mafic melts of the Siberian LIP as an alternative to plume-related mechanisms. The Western Altaids, the western part of the Central Asian Orogenic Belt, are largely overlain by the West Siberian Basin; yet deep-

**Fig. 2.** Distribution of the complexes of the Central European Large Igneous Province; modified after Doblas et al. (1998).

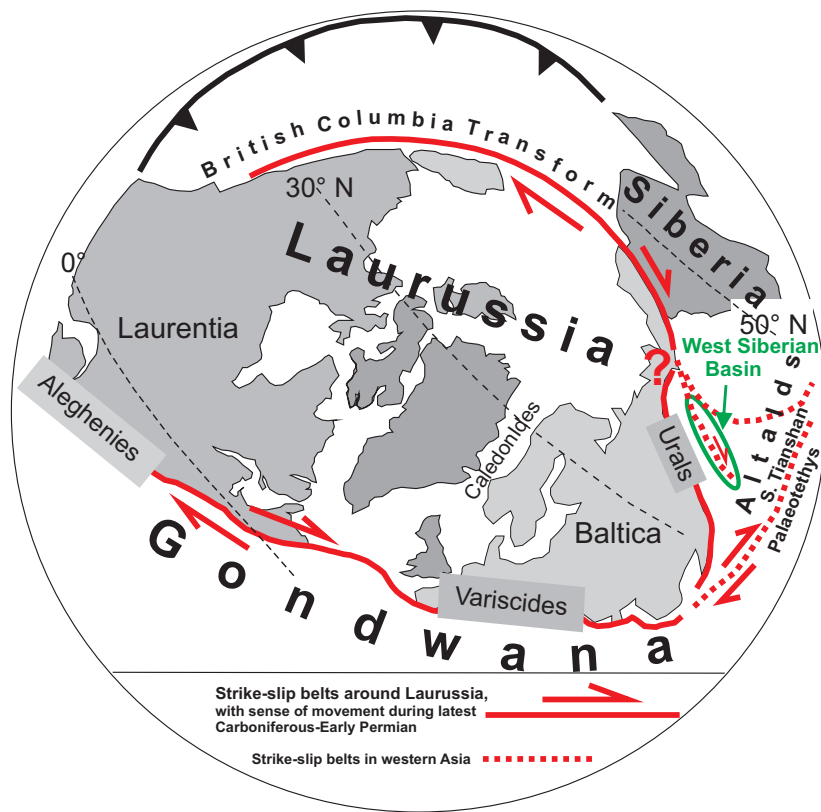


Fig. 3A. Overview of lithosphere plates during the Late Palaeozoic; modified after Sears (2012). Principal elements are the dextral British Columbia Transform along which the Siberian Craton moved to its current position, consistent with the dextral shear zones in the Urals and the West Altds basement with the consequent pull-apart basins between the Baltic and Siberian Cratons (cf. Allen et al. 2006) as the roots of the West Siberian Basin.

reaching strike-slip deformation has been inferred between the Baltic and Siberian Cratons. Major strike-slip faults along the length of the basin are thought to have been responsible for the pull-apart nature of its rift basins (Allen et al. 2006 and references therein). The deformation was connected with the dextral strike-slip along the northeasterly striking Yenisey-Khatanga rift zone (Duzhikov & Strunin 1992). Consequently, a coherent translithospheric, transcurrent deformation belt of some 3000 km in length then dissected the region between the Baltic Shield to the west and the Siberian Craton to the east, and transected the northern margin of the Siberian Craton. Moreover, a Trans-Eurasian strike-slip fault has been inferred along the length of the Basin with links to the strike-slip faults in the Zaisan fold belt to the south, in eastern Kazakhstan (Şengör & Natal'in 1993, 1996, Allen et al. 1995, Yakubchuk 2004, Yakubchuk et al. 2005, Buslov et al. 2004). Vyssotski et al. (2006) pointed out that strike-slip faults are abundant in the sedimentary complexes of the West Siberian Basin. They drew an analogy with the South Permian Basin in northern Germany (see

Wilson et al. 2004) where, as elsewhere in Western Europe, older structures were reactivated as deep-reaching strike-slip zones with concomitant production of mantle melts which variably invaded the crust. The strike-slip deformation in the West Siberian Basin has been correlated with the shear zones in the Urals (Allen et al. 2006). The inter-cratonic, intra-continental Western Altds zone then comprises, in addition to the exposed Urals, (1) the western part of the Siberian LIP, (2) a largely hidden Altds basement, (3) a major and complex Late Permian to Early Triassic rift system with pull-apart structures in a transcurrent shear belt of continental if not supercontinental proportions, and (4) a very substantial Mesozoic and Cenozoic, up to 15 km thick sedimentary complex. Nikishin et al. (2002) noted that collapse in the Urals coincided with development of the West Siberian Rift system and the onset of the flood-basalt extrusion. The flood-basalts and dykes in the northwestern part of the Craton domain to the east of the Basin most probably emerged along the Craton's margins because of easier access to shallow levels to the thicker lithosphere of its more cen-

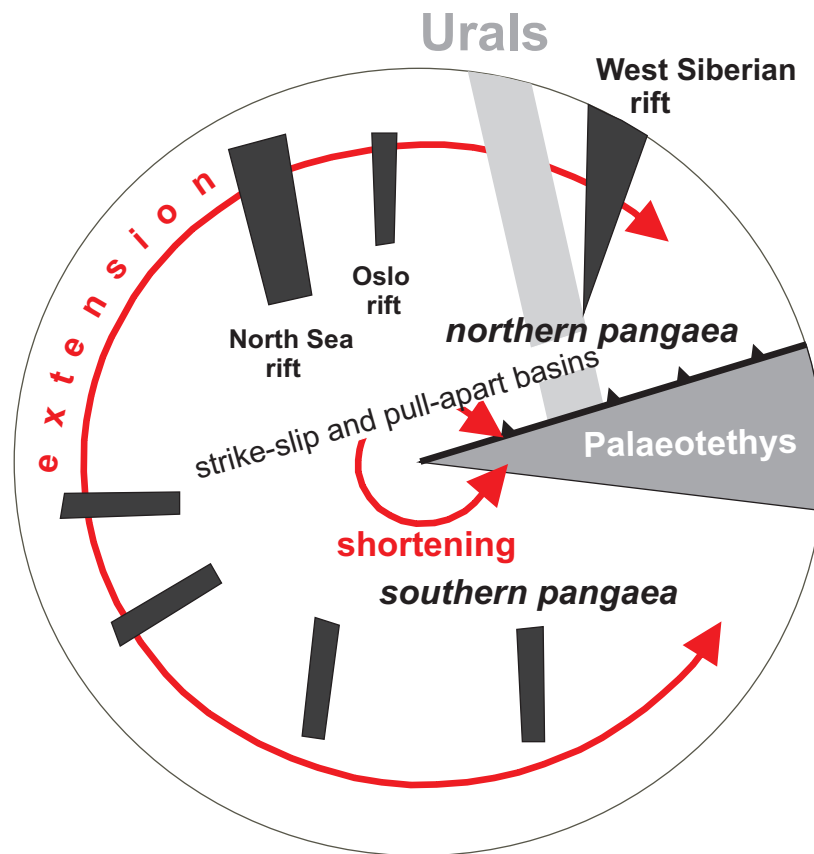


Fig. 3B. Schematic representation of the formation of the Pangaea supercontinent in relation to the closure of the Palaeotethys Ocean, with southern Pangaea subducting to the north underneath northern Pangaea; modified after Gutiérrez Alonso et al. (2008) whose model of 'self-subduction' involves transpression in the core of the supercontinent and extension in its periphery consistent with the translithospheric strike-slip zones in the central parts and the West Siberian Rift in the northern margin, consistent with the interpretation in Figure 3C.

tral parts (Begg et al. 2010). The flood-basalts and dykes in the southern part of the Craton have also been attributed to upwelling of mantle melts following detachment of subducted oceanic lithosphere of the Okhotsk-Mongol Ocean and evolution of a coeval mantle plume (Gladkochub et al. 2010).

While the Late Carboniferous-Early Permian strike-slip destruction of the Variscides and the Southern Tianshan rooted in the margins of Gondwana and Eurasia, the Permian-Early Triassic strike-slip deformation in the Western Altaids reflects the relative movements of the Baltic and Siberian Cratons. The nature and magnitude of this deformation, together with the displacement of the Siberian Craton along the dextral British Columbia Shear Zone (Fig. 3A) suggested by Sears (2012), probably compare in magnitude with the translation of Gondwana relative to Eurasia. The link between the shears in the Western Altaids and the British Columbia Zone, however, remains speculative in view of the uncertainties concerning the

South Anyui Suture in the Chukotka Shelf of northern Siberia (Kuzmichev 2009). Yet, the suggested outliers of the Siberian LIP in the New Siberia Islands and Kolyuchinskaya Bay (Kuzmichev & Pease 2007, Ledneva et al. 2011, Fig. 1), may represent witnesses of this tectonic framework pointing to relatively small extensional domains, capable of pulling-up the local mantle. Buslov et al. (2010) attributed the Triassic flood-basalts in the Kuznetsk Basin to extension associated with the strike-slip deformation inferred by Allen et al. (2006) in West Siberia. According to Buslov et al. (2010), strike-slip faults were formed in the folded area separating the East European and Siberian Cratons which, with reference to Buslov et al. (2003, 2004), Dobretsov & Buslov (2011), Hetzel & Glodny (2002) and Laurent-Charvet et al. (2003), resulted from their Late Palaeozoic collision.

In summary, despite the Mesozoic and Cenozoic sedimentary cover of the Late Palaeozoic Western Altaid basement, deep-reaching strike-slip belts have been in-

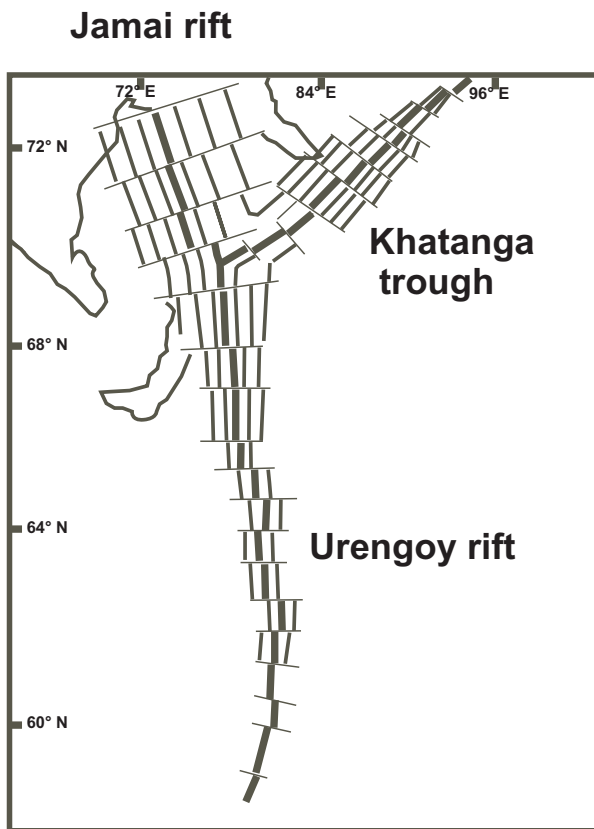


Fig. 3C. Interpretation by Aponov (1995) of the magnetic anomalies in the region of the West Siberian Basin in terms of an aborted rift along the long axis of the West Siberian Basin and the northeast-striking Khatanga Trough, opening from north to south; modified after Aponov (1995).

ferred from the magnetic anomaly map and from direct observations in the Urals and in the Altaids of Central Asia. These inferences constitute compelling indications of a geodynamic setting which is strongly comparable with the setting in the Variscan and Southern Tianshan regions in the Latest Carboniferous to the Early Permian. In all three cases, the old orogenic edifices were dissected by deep-reaching strike-slip deformation, possibly in combination with delamination and orogenic collapse, which reached into the subcontinental mantle with variable volumes of mafic and ultramafic melts finding a way into the crust and to the surface. Where stalled, the mantle melts transferred heat to the crust with the production of felsic melts and prominent ignimbrite flare-ups. This type of setting is consistent with the conclusions of Dewey (1988) concerning the possible formation of flood-basalt complexes in the course of orogenic collapse.

Setting of Variscan and S Tianshan gold deposits

The Late Carboniferous-Early Permian gold deposits in the Variscides and the Southern Tianshan have been interpreted as 'orogenic' (Bierlein & Crowe 2000, Bouchot et al. 1997, 2005, Goldfarb et al. 2005), 'shear zone-hosted' (Bellot et al. 2003, Drew et al. 1996), 'intrusion-related' (Sillitoe 1991, Drew et al. 1996) and 'thermal aureole-hosted' (Wall et al. 2004) deposits. At Muruntau, Cole (2001) suggested a dependence on both shears and intrusions. A recent model associated the mineralisation with translithospheric strike-slip zones and their extensional and compressional domains (De Boorder 2012). A relationship with the hosting orogens was proposed to reside in lithosphere domains that were metasomatized during earlier subduction. The Late Carboniferous to Early Permian translithospheric shears were the most likely if not the only channels that could trigger decompression melting and tap these deep domains. The overall range of the estimated ages is from 311 to 277 Ma in the Variscides and from 293 to 269 Ma in the Southern Tianshan (De Boorder 2012). The shears of the northwest-striking Char belt, East Kazakhstan, to the north of the eastern part of the Southern Tianshan, host a number of Late Palaeozoic gold-dominated deposits coeval with the strike-slip deformation and the formation of the gold deposits in the Southern Tianshan between 288 and 282 Ma (Naumov et al. 2010). According to Naumov et al. (2010), Early Triassic ages of gold-dominated deposits in this belt may indicate reactivation and redistribution of primary ores, in line with observations by Wilde et al. (2001) at Muruntau and by De Jong et al. (2009) on fluid-rock reactions in the Southern Tianshan of northwestern China.

Associated metals

While an ore deposit may be known as a 'gold' deposit or a 'tungsten' deposit or 'any metal' deposit because of the metal's economic significance, associated metals can quantitatively even predominate. The economic fame of the deposit, discarding the associated metals, is then easily turned into a tag which confuses questions concerning its origin and development. This overshadowing effect of economic significance is particularly manifest for the world class deposits. The Early Permian Muruntau district and the other prominent gold deposits in the South Tianshan are clear examples because with their dominating arsenic and tungsten contents they compare directly with the gold deposits of the French Massif Central. With their tungsten, tin and copper both districts compare with the tin-copper deposits in Cornwall. The bismuth-tellu-

rium duo occurs not only in most Early Permian gold deposits but also in the Early Triassic giant nickel-copper deposits of the Noril'sk and Talnakh districts. These represent another instance of economic prominence with an important yet underexposed metal association. A possibly surprising but important aspect is the qualitative similarity of the diverse metal associations in deposits which were thought to have a primary relation with orogens on the one hand and with (ultra)mafic large igneous provinces on the other.

The Early Permian gold deposits in the Variscides and the South Tianshan show assemblages of associated metals including arsenic, tungsten, bismuth, tellurium, silver, antimony, copper, molybdenum, tin, nickel, lead, zinc and mercury (e.g., Boiron et al. 2003, Bouchot et al. 1997, 2005, Bril et al. 1991, Cole et al. 2000, Cole 2001, Graupner et al. 2006, 2010, Lescuyer 2005, Morávek et al. 1989, Rickleman et al. 2011, Romer & Soler 1995, Stanley et al. 1990, Wilde & Gilbert 2000). The differences are in volumes and grades rather than in kind. Elsewhere, several of these metals constitute their own acknowledged deposits which in turn contain small amounts of gold and/or other noble metals (e.g., Snee et al. 1988, Chen et al. 1993, Shail et al. 2003, 2009, Paniagua et al. 1988, Krupp 1989, Crespo et al. 2000, Munoz et al. 1992, Berger et al. 1994, Cole 2001, Mao et al. 2008a). Available age estimates show that these deposits formed at about the same time as the major recognised gold deposits. A comparable, disproportionate distribution is seen in metal assemblages associated with (ultra)mafic large igneous provinces.

At Noril'sk and Talnakh, the prominent Early Triassic Ni-Cu-PGE deposits contain a series of additional metals as there are gold, silver, bismuth, tellurium, antimony, cobalt, and mercury (e.g., Barnes et al. 2006, Spiridonov 2010) in alloys and sulphides. Elsewhere, some of these combined in deposits of other specific ore types, still in close association with the complexes of the Siberian LIP. Notable amongst these are the Co-Ni-As and Hg deposits (Borisenko et al. 2006, Goverdovsky et al. 2007, Dobretsov et al. 2010, Obolenskiy 2007) which were also formed in the Permian nominal gold districts of northern Iberia along the Bay of Biscay Fault Zone. Here, small coeval gabbroic bodies may represent a link to the Central European LIP.

Temporal coincidence of ore formation, termination of orogeny and inception of the Large Igneous Provinces

Central in the present discussion is the meaning of the close correspondence between the age ranges of the ore deposits, the cessation of orogeny and the inception of the

respective large igneous provinces. Their coincidence in timing is the same in the three cases and leads to the relation between the demise of the orogen and the inception of the continental LIP and to the role of this relation in mineralisation. In this context, the Noril'sk-Talnakh district is important in four ways:

1. The setting of the Siberian LIP complexes is also defined by translithospheric strike-slip faults and large pull-apart basins which destroyed the Western Altaids orogen,
2. The consensus concerning the genetic relation of the Ni-Cu-PGE ores with the Siberian LIP complexes, including contamination by the continental lithosphere in general and by evaporite in particular,
3. The diversity of the other, hydrothermal, ore deposit types related to these complexes,
4. The diversity of the associated metals in the Ni-Cu-PGE deposits.

These four aspects of the Noril'sk-Talnakh district shed further light on the origin and the migration of the metals in both the Early Triassic *and* the Early Permian hydrothermal deposit types in the Central Asian and the West European theatres. In the Early Triassic Noril'sk-Talnakh district, the connection between the associated metals and the (ultra)mafic complexes has been clearly established. In the Permo-Carboniferous districts of Western Europe and Central Asia, several of these metals constitute ore deposits in their own right but their association with the LIP complexes, although locally inferred, is much less clearly, if at all, visible. Historically understandable without the only recently emerging more precise age estimates of ore deposits and hosting complexes, these deposits have been regarded in relation with their hosts as orogenic, late-orogenic, post-orogenic, post-collisional and post-tectonic. The underlying Central European and Tarim LIPs reinforce the similarity of the settings of the two Early Permian metal provinces with the Early Triassic Siberian setting. On the basis of the nature of metal and mineral associations, the differences are not necessarily essential. However, their hosting lithosphere domains were already orogenically defunct at the time of ore formation. As a consequence, the above temporal coincidences may well result from the same processes – there is no fundamental difference between the three orogen-LIP cases. They represent variations on a theme. Yet, the notably large volumes of the Siberian LIP remain puzzling if they have to be explained with the strike-slip mechanisms observed in Western Europe and Central Asia. At an even larger scale, however, the three events compare within the stress fields that shaped the Pangaea supercontinent.

The Pangaea context

Recently, Gutiérrez-Alonso et al. (2008) interpreted the closure of the Palaeotethys Ocean in terms of the amalgamation of Pangaea. Key elements of their thesis are the northward subduction of the Palaeotethys mid-oceanic ridge, the opening of the Neotethys Ocean, translithospheric strike-slip shear zones and associated pull-apart basins along the northern coasts of Palaeotethys, oroclinal bending of the Variscan Orogen in the core of the consolidating supercontinent and subsequent delamination of the thickened lithosphere of southwestern Europe. These elements played a role in the Early Permian gold mineralisation in the domains of the defunct Variscan and South Tianshan orogens (De Boorder 2012). At the scale of the Pangaea supercontinent, Gutiérrez-Alonso et al. (2008) distinguished a compressional stress regime in its core and an associated extensional stress field in its periphery (Fig. 3B). The Central European and Tarim LIPs and the gold mineralisation appear a logical consequence of the evolution of the stress field in the central parts of Pangaea. Major radial rift domains – ‘peripheral seas’ of the model – could account not only for the North Sea and Oslo Grabens in northern Pangaea, but also explain the West Siberian rifts (see Rasulov et al. 1997, Wilson et al. 2004). I submit that structures like an Ob Ocean (Fig. 3C) and the Urengoy and Jamai rifts (Allen et al. 2006, Rasulov et al. 1997) in the subsurface of the West Siberian Basin, together with the Khatanga Trough (Duzhikov & Strunin 1992) could qualify as such effects. The Siberian LIP was formed, not unlike the Central European and Tarim LIPs, in a framework of complex interaction of plate-scale processes which destroyed an orogen. The West Siberian orogen-LIP system is then distinguished from its Early Permian predecessors by an additional lithosphere breakup which accounts for the extraordinary volumes of the Siberian LIP melts.

Upward or downward control of LIPs and ores?

In the analysis of ore-forming processes, the interaction between mantle and crust has become increasingly important (e.g., Arndt & Christensen 1992, Begg et al. 2010, De Boorder 2012, De Boorder et al. 1998, Kerrich et al. 2005, Kerrich & Wyman 1994, Lorand et al. 1993, Morelli et al. 2007, Mao et al. 2005, 2008b, Pirajno 2000, 2009, White & McKenzie 1995). In this framework, the implications of proposed mantle plumes are often pitted against the dynamics of the lithosphere plates. In view of the temperature gradient between the core and the crust of the Earth (e.g., Davies 1998), hypothetical plumes emanating from

the core cannot be refuted. Therefore, the mantle plume hypothesis will stay with us in its appealing simplicity and elegance despite the weakness of direct evidence (e.g., Class 2008, White 2010, Rickers et al. 2012). Time and again, however, lithosphere delamination has been invoked as the most plausible alternative for an active mantle plume (e.g., Begg et al. 2010, White & McKenzie 1995). However, this process has been just as often dismissed (e.g., Begg et al. 2010, White & McKenzie 1995) because it could not imaginably produce the observed large volumes of mantle melts, despite proposals to the contrary (e.g., King & Anderson 1995, Puffer 2001, Elkins-Tanton 2005, Ivanov 2007). The weakness of the active plume proposals is further emerging when indeed gravitational instability or delamination of the lower lithosphere are invoked as a secondary mechanism to explain the very magma volumes of the Siberian LIP (Saunders et al. 2007) – that is, the largest known continental large igneous province.

The antagonism is unproductive and impedes further understanding. A more rewarding approach aims at the mechanisms which directly generated the melts of the (ultra)mafic large igneous provinces and derivative ore deposits. Provided that mantle melting is initiated at depths of less than some hundred kilometres (Begg et al. 2010, White & McKenzie 1995), the segment of principal interest in metallogeny and mineral exploration is then in the relatively shallow subcontinental mantle. Consequently, given that after subduction had ceased continental mantle melts formed, if at all, on decompression, the ‘top-down’ processes are at a distinct advantage to explain the formation of LIPs and ore deposit types other than Ni-Cu-PGE deposits in the wake of orogeny.

The continent-scale, translithospheric strike-slip belts, with their drawn-out pull-apart conditions, which eventually helped destroying the preceding orogens, are observable and can be tested. At the cessation of orogeny these structures were the most adequate to access the bottom of the lithosphere and the subcontinental mantle domains that had earlier been modified by fluid-rock interaction in the course of subduction. The movements along these structures could trigger mantle melting and facilitate subsequent emplacement of the three LIPs during broadening extension, with invasion of the crust and emission at the surface. Active mantle plumes are not necessarily relevant.

Conclusions

- In Western Europe, Central Asia and Western Siberia, Late Palaeozoic and Early Mesozoic large igneous provinces formed in the course of the destruction of the orogenic edifices of the Variscides, the Southern Tian-



shan and the Western Altaids, respectively. This sequence, in three separate settings, is probably not fortuitous.

- The destruction of the orogens was most likely brought about by translithospheric, transcontinental, strike-slip dissection – possibly following or causing orogenic collapse and delamination of part of the lithosphere – and by rifting, all in relation to the amalgamation of Pangaea.
- The large-scale, deep-reaching deformation permitted upwelling of the sub-continental mantle.
- Early contamination of the mantle by subduction-associated fluxes may have been a factor in the production of the large volumes of (ultra-)mafic melts by lowering the melting temperature of individual mantle complexes.
- Orogenic collapse and delamination of the lithosphere could have led to thinning of the lithosphere and consequent shallow decompression melting.
- These melts did not require active mantle plumes as a heat source.
- The plume hypothesis cannot be refuted despite the weakness of direct evidence.
- The plate hypothesis cannot be disregarded because of the strength of direct evidence.
- Direct and indirect age estimates of ore deposits of different types (including gold-antimony-mercury, gold-mercury, mercury; tin-tungsten; tin-copper; copper-molybdenum) suggest a link with the above LIPs. The occurrence of precious and other base metals in the Ni-Cu deposits, as in the Noril'sk-Talnakh region, suggests that concentrations of those metal associations, generally considered to have been of orogenic affiliation, may have been derived directly from LIP-associated mantle sources as well.

Acknowledgements

Helpful suggestions by Franco Pirajno and Xiao Wenjiao are much appreciated. My sincerest thanks go to Professor Dr. R. Seltnann for his hospitality, his continuous interest in my work, his support and frank discussions.

References

- Alexandre, P., Chalot-Prat, F., Saintot, A., Wijbrans, J., Stephenson, R., Wilson, M., Kitchka, A. & Stovba, S. (2004): The $^{40}\text{Ar}/^{39}\text{Ar}$ dating of magmatic activity in the Donbas Fold Belt and the Scythian Platform (Eastern European Craton). – *Tectonics* **23**(5). <http://dx.doi.org/10.1029/2003TC001582>
- Allen, M.B., Şengör, A.M.C. & Natal'in, B.A. (1995): Junggar, Turfan and Alakol basins as Late Permian to ?Early Triassic extensional structures in a sinistral shear zone in the Altaid orogenic collage, Central Asia. – *J. Geol. Soc.* **152**: 327–338. http://dx.doi.org/10.1144/gsjgs.152.2.0327_
- Allen, M.B., Anderson, L., Searle, R.C. & Buslov, M. (2006): Oblique rift geometry of the West Siberian Basin: tectonic setting for the Siberian flood basalts. – *J. Geol. Soc.* **163**: 901–904. <http://dx.doi.org/10.1144/0016-76492006-096>
- Aplonov, S.V. (1995): The tectonic evolution of West Siberia: an attempt at a geophysical analysis. – *Tectonophysics* **245**: 61–84. [SSDI 0040-1951\(94\)00175-8](http://dx.doi.org/10.1016/0040-1951(94)00175-8)
- Arndt, N.T. & Christensen, U. (1992): The role of lithospheric mantle in continental flood volcanism: thermal and geochemical constraints. – *J. Geophys. Res.* **97**(B7): 10967–10981. <http://dx.doi.org/10.1029/92JB00564>
- Arthaud, F. & Matte, Ph. (1977): Late-Palaeozoic strike-slip faulting in southern Europe and northern Africa: Result of a right-lateral shear zone between the Appalachians and the Urals. – *Geol. Soc. Am. Bull.* **88**: 1305–1320. [http://dx.doi.org/10.1130/0016-7606\(1977\)88<1305:LPSFIS>2.0.CO;2_](http://dx.doi.org/10.1130/0016-7606(1977)88<1305:LPSFIS>2.0.CO;2_)
- Bard, J.-P. (1997): Démembrement anté-mésozoïque de la chaîne varisque d'Europe occidentale et d'Afrique du Nord: rôle essentiel des grands décrochements transpressifs dextres accompagnant la rotation-translation horaire de l'Afrique durant le Stéphien. – *Comptes Rendus de l'Académie des Sciences, Paris* **324**, sér. II a: 693–704.
- Barnes, S.-J., Cox, R.A. & Zientek, M.L. (2006): Platinum-group element, gold, silver and base metal distribution in compositionally zoned sulfide droplets from the Medvezky Creek mine, Noril'sk, Russia. – *Contrib. Mineral. Petrol.* **152**: 187–200. <http://dx.doi.org/10.1007/s00410-006-0100-9>
- Baumann, A., Grauert, B., Mecklenburg, S. & Vinx, R. (1991): Isotope age determinations of crystalline rocks of the Upper Harz Mountains, Germany. – *Geol. Rundschau* **80**: 669–690.
- Begg, G.C., Hronsky, J.A.M., Arndt, N.T., Griffin, W.L., O'Reilly, S.Y. & Hayward, N. (2010): Lithospheric, cratonic and geodynamic setting of Ni-Cu-PGE sulfide deposits. – *Econ. Geol.* **105**: 1057–1070. <http://dx.doi.org/10.2113/econgeo.105.6.1057>
- Bellot, J.-P., Lerouge, C., Bailly, L. & Bouchot, V. (2003): The Biards Sb-Au-bearing shear zone (Massif Central, France): an indicator of crustal-scale transcurrent tectonics guiding late Variscan collapse. – *Econ. Geol.* **98**: 1427–1447. <http://dx.doi.org/10.2113/gsecongeo.98.7.1427>
- Benek, R., Kramer, W., McCann, T., Scheck, M., Negendank, J.F.W., Korich, D., Huebscher, H.-D. & Bayer, U. (1996): Permo-Carboniferous magmatism of the Northeast German Basin. – *Tectonophysics* **266**: 379–404. [http://dx.doi.org/10.1016/S0040-1951\(96\)00199-0](http://dx.doi.org/10.1016/S0040-1951(96)00199-0)
- Bierlein, F.P. & Crowe, D.E. (2000): Phanerozoic orogenic lode gold deposits. – In: Hagemann, S.G. & Brown, P.E. (eds), *Gold in 2000*. – *Rev. Econ. Geol.* **13**: 103–139.
- Bierlein, F.P., Groves, D.I., Goldfarb, R.J. & Dubé, B. (2006): Lithospheric controls on the formation of provinces hosting

- giant orogenic gold deposits. – *Miner. Deposita* **40**: 874–886. <http://dx.doi.org/10.1007/s00126-005-0046-2>
- Biske, Yu.S. & Seltmann, R. (2010): Paleozoic Tien-Shan as a transitional region between the Rheic and Urals-Turkestan oceans. – *Gondwana Res.* **17**: 602–613. <http://dx.doi.org/10.1016/j.gr.2009.11.014>
- Boiron, M.-C., Cathelineau, M., Banks, D.A., Fourcade, S. & Vallance, J. (2003): Mixing of metamorphic and surficial fluids during the uplift of the Hercynian crust: consequences for gold deposition. – *Chem. Geol.* **194**: 119–141. [http://dx.doi.org/10.1016/S0009-2541\(02\)00274-7](http://dx.doi.org/10.1016/S0009-2541(02)00274-7)
- Borisenko, A.S., Sotnikov, A.E., Izokh, A.E., Polyakov, G.V. & Obolensky, A.A. (2006): Permo-Triassic mineralization in Asia and its relation to plume magmatism. – *Russ. Geol. Geophys.* **47**: 166–182.
- Borisenko, A.A., Vladimirov, A.G., Goverdovskiy, V.A., Obolenskiy, A.A. & Travin, A.V. (2007a): Geological structure, magmatism and metallogeny of Altai. – In: Seltmann, R., Borisenko, A.A. & Fedoseev, G. (eds), *Magmatism and Metallogeny of the Altai and Adjacent Large Igneous Provinces*. CERCAMS (London) and IGM (Novosibirsk), pp. 9–17.
- Borisenko, A.A., Pavlova, G.G., Goverdovskiy, V.A., Borovikov, A.A. & Naumov, E.A. (2007b): Silver-antimony mineralization of SE Altai and NW Mongolia. – In: Seltmann, R., Borisenko, A.A. & Fedoseev, G. (eds), *Magmatism and Metallogeny of the Altai and Adjacent Large Igneous Provinces*. CERCAMS (London) and IGM (Novosibirsk), pp. 18–59.
- Bouchot, V., Milési, J.-P., Lescuyer, J.-L. & Ledru, P. (1997): Les minéralisations aurifères de la France dans leur cadre géologique autour de 300 Ma. – *Chronique de la Recherche minière* **528** : 13–62.
- Bouchot, V., Ledru, P., Lerouge, C., Lescuyer, J.-L. & Milesi, J.-P. (2005) : Late Variscan mineralizing systems related to orogenic processes: the French Massif Central. – *Ore Geol. Rev.* **27**: 169–197. <http://dx.doi.org/10.1016/j.oregeorev.2005.07.017>
- Breitkreuz, C. & Kennedy, A. (1999): Magmatic flare-up at the Carboniferous/Permian boundary in the NE German Basin revealed by SHRIMP zircon ages. – *Tectonophysics* **302**: 307–326. [http://dx.doi.org/10.1016/S0040-1951\(98\)00293-5](http://dx.doi.org/10.1016/S0040-1951(98)00293-5)
- Bril, H., Bonhomme, M.G., Marcoux, E. & Baubron, J.C. (1991) : Ages K/Ar des minéralisations de Brioude-Masiac (W-Au-As-Sb ; Pb-Zn), Pontgibaud (Pb-Ag ; Sn), et Labesette (As-Pb-Sb-Au) : Place de ces districts dans l'évolution géotectonique du Massif central français. – *Mineral. Deposita* **26**: 189–198. <http://dx.doi.org/10.1007/BF00209257>
- Bürgi, A. & Klötzli, U. (1990): New data on the evolutionary history of the Ivrea zone (Northern Italy). – *Bull. Swiss Assoc. Petrol. Geol. Engin.* **130**: 49–70.
- Buslov, M.M., Watanabe, T., Smirnova, L.V., Fujiwara, I., Iwata, K., de Grave, J., Semakov, N.N., Travin, A.V., Kir'yanova, A.P. & Kokh, D.A. (2003): Role of strike-slip faulting in Late Palaeozoic-Early Mesozoic tectonics and geodynamics of the Altai-Sayan and East Kazakhstan regions. – *Russ. Geol. Geophys.* **44**: 49–71.
- Buslov, M.M., Fujiwara, Y., Iwata, K. & Semakov, N.N. (2004): Late Paleozoic-Early Mesozoic geodynamics of Central Asia. – *Gondwana Res.* **7**: 791–808. [http://dx.doi.org/10.1016/S1342-937X\(05\)71064-9](http://dx.doi.org/10.1016/S1342-937X(05)71064-9)
- Buslov, M.M., Safonova, I.Yu., Fedoseev, G.S., Reichow, M.K., Davies, K. & Babin, G.A. (2010): Permo-Triassic plume magmatism of the Kuznetsk Basin, Central Asia: geology, geochronology, and geochemistry. – *Russ. Geol. Geophys.* **51**: 1021–1035. <http://dx.doi.org/10.1016/j.rgg.2010.08.010>
- Bussy, F., Venturini, G., Hunziker, J. & Martinotti, G. (1998): U-Pb ages of magmatic rocks of the western Austroalpine Dent-Blanche-Sesia Unit. – *Schweiz. Mineral. Petrogr. Mitt.* **78**: 163–168.
- Bussy, F., Hernandez, J. & Von Raumer, J. (2000): Bimodal magmatism as a consequence of the post-collisional readjustment of the thickened Variscan continental lithosphere (Aiguilles Rouges-Mont Blanc Massifs, Western Alps). – *Trans. Roy. Soc. Edinburgh: Earth Sci.* **91**: 221–233.
- Charvet, J., Shu, L. & Laurent-Charvet, S. (2007): Palaeozoic structural and geodynamic evolution of eastern Tianshan (NW China): welding of the Tarim and Junggar plates. – *Episodes* **30**: 162–185.
- Charvet, J., Shu, L.-S., Laurent-Charvet, S., Wang, B., Faure, M., Cluzel, D., Chen, Y. & De Jong, K. (2011): Palaeozoic tectonic evolution of the Tianshan belt, NW China. – *Sci. China, Earth Sci.* **54**: 166–184.
- Chen, Y., Clark, A.H., Farrar, E., Wasteneys, H.A.H.P., Hodgson, M.J. & Bromley, A.V. (1993): Diachronous and independent histories of plutonism and mineralization in the Cornubian Batholith, southwest England. – *J. Geol. Soc.* **150**: 1183–1191. <http://dx.doi.org/10.1144/gsjgs.150.6.1183>
- Chiaradia, M. (2003): Formation and evolution processes of the Salanfe W-Au-As skarns (Aiguilles Rouges Massif, western Swiss Alps). – *Mineral. Deposita* **38**: 154–168. <http://dx.doi.org/10.1007/s00126-002-0296-1>
- Class, C. (2008): Hot arguments to cool off the plume debate? – *Geology* **36**: 335–336. <http://dx.doi.org/10.1130/focus042008.1>
- Cole, A. (2001): Gold mineralization in the Southern Tien Shan, Central Asia: tectonic setting, characteristics, exploration criteria. – In: Seltmann, R. & Jenchuraeva, R.J. (eds), *Paleozoic Geodynamics and Gold Deposits in the Kyrgyz Tien Shan*. – IAGOD Guidebook Ser. **9**: 71–81.
- Cole, A., Wilkinson, J.J., Halls, C. & Serenko, T.J. (2000): Geological characteristics, tectonic setting and preliminary interpretations of the Jilau gold-quartz vein deposit, Tajikistan. – *Mineral. Deposita* **35**: 600–618. <http://dx.doi.org/10.1007/s001260050266>
- Cocherie, A., Rossi, Ph., Fanning, C.M. & Guerrot, C. (2005): Comparative use of TIMS and SHRIMP for U-Pb zircon dating of A-type granites and mafic tholeiitic layered complexes and dykes from the Corsican Batholith (France). – *Lithos* **82**: 185–219. <http://dx.doi.org/10.1016/j.lithos.2004.12.016>

- Costa, S. & Rey, P. (1995): Lower crustal rejuvenation and growth during post-thickening collapse: Insights from a crustal cross section through a Variscan metamorphic core complex. – *Geology* **23**: 905–908. [http://dx.doi.org/10.1130/0091-7613\(1995\)023<0905:LCRAGD>2.3.CO;2](http://dx.doi.org/10.1130/0091-7613(1995)023<0905:LCRAGD>2.3.CO;2)
- Davies, G.F. (1998): Plates, plumes, mantle convection and mantle evolution. – In: Jackson, I. (ed.), *The Earth's mantle: composition, structure and evolution*. Cambridge Univ. Press, pp. 228–258.
- Debon, F. & Lemmet, M. (1999): Evolution of Mg/Fe ratios in Late Variscan plutonic rocks from the external crystalline massifs of the Alps (France, Italy, Switzerland). – *J. Petrol.* **40**: 1151–1185. <http://dx.doi.org/10.1093/ptro/40.7.1151>
- De Boorder, H. (2012): Spatial and temporal distribution of the orogenic gold deposits in the Late Palaeozoic Variscides and Southern Tianshan: How orogenic are they? – *Ore Geol. Rev.* **46**: 1–31. <http://dx.doi.org/10.1016/j.oregeorev.2012.01.002>
- De Boorder, H., Spakman, W., White, S.H. & Wortel, M.J.R. (1998): Late Cenozoic mineralization, orogenic collapse and slab detachment in the European Alpine Belt. – *Earth Planet. Sci. Lett.* **164**: 569–575. [http://dx.doi.org/10.1016/S0012-821X\(98\)00247-7](http://dx.doi.org/10.1016/S0012-821X(98)00247-7),
- De Jong, K., Wang, B., Faure, M., Shu, L., Cluzel, D., Charvet, J., Ruffet, G. & Chen, Y. (2009): New $^{40}\text{Ar}/^{39}\text{Ar}$ age constraints on the Late Palaeozoic tectonic evolution of the western Tianshan (Xinjiang, northwestern China), with emphasis on Permian fluid ingress. – *Internat. J. Earth Sci. (Geol. Rundschau)* **98**: 1239–1258. <http://dx.doi.org/10.1007/s00531-008-0338-8>
- Dewey, J.F. (1988): Extensional collapse of orogens. – *Tectonics* **7**: 1123–1139. <http://dx.doi.org/10.1029/TC007i006p01123>
- Dias, G., Leterrier, J., Mendes, A., Simões, P.P. & Bertrand, J.M. (1998): U-Pb zircon and monazite geochronology of post-collisional Hercynian granitoids from the Central Iberian Zone (Northern Portugal). – *Lithos* **45**: 349–369. [http://dx.doi.org/10.1016/S0024-4937\(98\)00039-5](http://dx.doi.org/10.1016/S0024-4937(98)00039-5),
- Diez Balda, M.A., Martínez Catalán, J.R. & Ayarza Arribas, P. (1995): Syn-collisional extensional collapse parallel to the orogenic trend in a domain of steep tectonics: the Salamanca Detachment Zone (Central Iberian Zone, Spain). – *J. Structural Geol.* **17**: 163–182. [http://dx.doi.org/10.1016/0191-8141\(94\)E0042-W](http://dx.doi.org/10.1016/0191-8141(94)E0042-W)
- Doblas, M., Oyarzun, R., López-Ruiz, J., Cebriá, J.M., Youbi, N., Mahecha, V., Lago, M., Pocióvi, A. & Cabanis, B. (1998): Permo-Carboniferous volcanism in Europe and northwest Africa: a superplume exhaust valve in the centre of Pangaea? – *J. African Earth Sci.* **26**: 89–99. [http://dx.doi.org/10.1016/S0899-5362\(97\)00138-3](http://dx.doi.org/10.1016/S0899-5362(97)00138-3)
- Dobretsov, N.L. & Buslov, M.M. (2011): Problems of geodynamics, tectonics and metallogeny of orogens. – *Russ. Geol. Geophys.* **52**: 1505–1515. <http://dx.doi.org/10.1016/j.rgg.2011.11.012>
- Dobretsov, N.L., Borisenko, A.S., Izokh, A.E. & Zhmodik, S.M. (2010): A thermochemical model of Eurasian Permo-Triassic mantle plumes as a basis for prediction and exploration for Cu-Ni-PGE and rare-metal ore deposits. – *Russ. Geol. Geophys.* **51**: 903–924. <http://dx.doi.org/10.1016/j.rgg.2010.08.002>
- Drew, L.J., Berger, B.R. & Kurbanov, N.K. (1996): Geology and structural evolution of the Muruntau gold deposit, Kyzylkum desert, Uzbekistan. – *Ore Geol. Rev.* **11**: 175–196. [http://dx.doi.org/10.1016/0169-1368\(95\)00033-X](http://dx.doi.org/10.1016/0169-1368(95)00033-X)
- Duzhikov, O.A. & Strunin, B.M. (1992): Geological outline of the Noril'sk region. – *Soc. Econ. Geol. Spec. Publ.* **1**: 1–60.
- Echtler, H.P. & Chauvet, A. (1991–1992): Carboniferous convergence and subsequent crutal extension in the southern Schwarzwald (SW Germany). – *Geodinamica Acta* **5**: 37–49. EDOC: 9373.
- Echtler, H.P. & Malavieille, J. (1990): Extensional tectonics, basement uplift and Stephano-Permian collapse basin in a late Variscan metamorphic core complex (Montagne Noire, Southern Massif Central). – *Tectonophysics* **177**: 125–138. [http://dx.doi.org/10.1016/0040-1951\(90\)90277-F](http://dx.doi.org/10.1016/0040-1951(90)90277-F)
- Elkins-Tanton, L.T. (2005): Continental magmatism caused by lithospheric delamination. – *Geol. Soc. Amer. Spec. Pap.* **388**: 449–461. <http://dx.doi.org/10.1130/0-8137-2388-4.449>
- Elkins-Tanton, L.T. & Hager, B.H. (2000): Melt intrusion as a trigger for lithospheric foundering and the eruption of the Siberian flood basalts. – *Geophys. Res. Lett.* **27**: 3937–3940. <http://dx.DOI.org/10.1029/2000GL011751>
- Escuder Viruete, J., Hernáiz Huerta, P.P., Valverde-Vaquero, P., Rodríguez Fernández, R. & Dunning, G. (1998): Variscan syncollisional extension in the Iberian Massif: structural, metamorphic and geochronological evidence from the Somosierra sector of the Sierra de Guadarrama (Central Iberian Zone, Spain). – *Tectonophysics* **290**: 87–109. [http://dx.doi.org/10.1016/S0040-1951\(98\)00014-6](http://dx.doi.org/10.1016/S0040-1951(98)00014-6)
- Féménias, O., Coussaert, N., Bingen, B., Whitehouse, M., Mercier, J. C. & Demaiffe, D. (2003): A Permian underplating event in late- to post-orogenic tectonic setting. Evidence from the mafic-ultramafic layered xenoliths from Beaunit (French Massif Central). – *Chem. Geol.* **199**: 293–315. [http://dx.doi.org/10.1016/S0009-2541\(03\)00124-4](http://dx.doi.org/10.1016/S0009-2541(03)00124-4)
- Fernández-Suárez, J., Dunning, G.R., Jenner, G.A. & Gutiérrez-Alonso, G. (2000): Variscan collisional magmatism and deformation in NW Iberia: constraints from U-Pb geochronology of granitoids. – *J. Geol. Soc.* **157**: 565–576. <http://dx.doi.org/10.1144/jgs.157.3.565>
- Foulger, G.R. (2010): *Plates vs. Plumes*. Wiley-Blackwell, Oxford, 328 p.
- Gao, J., He, G., Li, M., Xiao, X., Tang, Y., Wang, J. & Zhao, M. (1995): The mineralogy, petrology, metamorphic PTDt trajectory and exhumation mechanism of blueschists, south Tianshan, northwestern China. – *Tectonophysics* **250**: 151–168.
- Gao, J., Klemd, R., Zhang, L., Wang, Z. & Xiao, X. (1999): P-T path of high pressure-low temperature rocks and tectonic implications in the western Tianshan Mountains (NW China). – *J. Metamorphic Geol.* **17**: 621–636.
- Gao, J. & Klemd, R. (2000): Eclogite occurrences in the western Tianshan high-pressure belt, Xinjiang, western China. – *Gondwana Res.* **3**: 33–38.

- Gao, J., Klemd, R. (2003): Formation of HP-LT rocks and their tectonic implications in the western Tianshan Orogen, NW China: geochemical and age constraints. – *Lithos* **66**: 1–22.
- Gladkochub, D.P., Donskaya, T.V., Ivanov, A.V., Ernst, R., Mazukabzov, A.M., Pisarevsky, S.A. & Ukhova, N.A. (2010): Phanerozoic mafic magmatism in the southern Siberian craton: geodynamic implications. – *Russ. Geol. Geophys.* **51**: 952–964. <http://dx.doi.org/10.1016/j.rgg.2010.08.005>
- Goldfarb, R.J., Baker, T., Dubé, B., Groves, D.I. & Hart, C.J.R. (2005): Distribution, character, and genesis of gold deposits in metamorphic terranes. – *Economic Geol.* 100th Anniversary Vol., pp. 407–450.
- Goverdovskiy, V.A., Pavlova, G.G., Borisenko, A.S. & Tretyakova, I.G. (2007): Cobalt mineralization of SE Altai and NW Mongolia. – In: Seltmann, R., Borisenko, A.A. & Fedoseev, G. (eds), *Magmatism and Metallogeny of the Altai and Adjacent Large Igneous Provinces*. CERCAMS (London) and IGM (Novosibirsk), pp. 89–96.
- Graupner, T., Niedermann, S., Kempe, U., Klemd, R. & Bechtel, A. (2006): Origin of ore fluids in the Muruntau gold system: Constraints from noble gas, carbon isotope and halogen data. – *Geochim. Cosmochim. Acta* **70**: 5356–5370. <http://dx.doi.org/10.1016/j.gca.2006.08.013>
- Graupner, T., Niedermann, S., Rhede, D., Kempe, U., Seltmann, R., Williams, C.T. & Klemd, R. (2010): Multiple sources for mineralizing fluids in the Charmitan gold(-tungsten) mineralization (Uzbekistan). *Mineral. Deposita* **45**: 667–682. <http://dx.doi.org/10.1007/s00126-010-0299-2>
- Gutiérrez-Alonso, G., Fernández-Suárez, J., Weil, A.B., Murphy, J.B., Nance, R.D., Corfú, F. & Johnston, S.T. (2008): Self-subduction of the Pangaeian global plate. – *Nature Geosci.* **1**: 549–553. <http://dx.doi.org/10.1038/ngeo250>
- Gutiérrez-Alonso, G., Fernández-Suárez, J., Jeffries, T., Johnston, S.T., Pastor-Galán, D., Murphy, J.B., Franco, M.P. & Gonzalo, J.C. (2011): Diachronous post-orogenic magmatism within a developing orocline in Iberia, European Variscides. – *Tectonics* **30**: TC5008, <http://dx.doi.org/10.1029/2010TC002845>
- Hansmann, W., Müntener, O. & Hermann, J. (2001): U-Pb zircon geochronology of a tholeiitic intrusion and associated migmatites at a continental crust-mantle transition, Val Malenco, Italy. – *Schweiz. Mineral. Petrogr. Mitt.* **81**: 239–255.
- Henk, A. (1997): Gravitational orogenic collapse vs plate-boundary stresses: a numerical modelling approach to the Permian-Carboniferous evolution of Central Europe. – *Geol. Rundschau* **86**: 39–55. <http://dx.doi.org/10.1007/s005310050120>
- Henk, A. (1999): Did the Variscides collapse or were they torn apart?: A quantitative evaluation of the driving forces for postconvergent extension in central Europe. – *Tectonics* **18**: 774–792. <http://dx.doi.org/10.1029/1999TC900014>
- Henk, A., Leander, F., Teufel, S. & Oncken, O. (1997): Magmatic underplating, extension, and crustal reequilibration: Insights from a cross-section through the Ivrea Zone and the Strona-Ceneri Zone, Northern Italy. – *J. Geol.* **105**: 367–378. <http://www.jstor.org/stable/10.1086/515932>
- Hetzl, R. & Glodny, J. (2002): A crustal-scale, orogen-parallel strike-slip fault in the Middle Urals: age, magnitude of displacement, and geodynamic significance. – *Internat. J. Earth Sci.* **91**: 231–245. <http://dx.doi.org/10.1007/s005310100209>
- Ivanov, A.V. (2007): Evaluation of different models for the origin of the Siberian Traps. – *Geol. Soc. Am. Spec. Pap.* **430**: 669–691. [http://dx.doi.org/10.1130/2007.2430\(31\)](http://dx.doi.org/10.1130/2007.2430(31))
- Ivanov, A.V., He, H., Yang, L., Nikolaeva, I.V. & Paleskii, S.V. (2009): $^{40}\text{Ar}/^{39}\text{Ar}$ dating of intrusive magmatism in the Angara-Taseevskaya syncline and its implication for duration of magmatism of the Siberian traps. – *J. Asian Earth Sci.* **35**: 1–12. <http://dx.doi.org/10.1016/j.jseaes.2008.11.006>
- Kerrick, R. & Wyman, D.A. (1994): The mesothermal gold-lamprophyre association: significance on accretionary geodynamic setting, supercontinent cycles, and metallogenic processes. – *Mineralogy and Petrology* **51**: 147–172.
- Kerrick, R., Goldfarb, R.J. & Richards, J.P. (2005): Metallogenic provinces in an evolving geodynamic framework. – *Society of Economic Geologists, Inc., Econ. Geol.* 100th Anniversary Vol., pp. 1097–1136.
- King, S.D. & Anderson, D.L. (1995): An alternative mechanism of flood basalt formation. – *Earth Planet. Sci. Lett.* **136**: 269–279. [http://dx.doi.org/10.1016/0012-821X\(95\)00205-Q](http://dx.doi.org/10.1016/0012-821X(95)00205-Q)
- Klemd, R., Bröcker, M., Hacker, B.R., Gao, J., Gans, P. & Wemmer, K. (2005): New age constraints on the metamorphic evolution of the high-pressure/low-temperature belt in the Western Tianshan mountains. – *J. Geol.* **113**: 157–168. <http://www.jstor.org/stable/10.1086/427666>
- Konopelko, D., Biske, G., Seltmann, R., Eklund, O. & Belyatsky, B. (2007): Hercynian post-collisional A-type granites of the Kokshaal Range, Southern Tien Shan, Kyrgyzstan. – *Lithos* **97**: 140–160. <http://dx.doi.org/10.1016/j.lithos.2006.12.005>
- Konopelko, D., Seltmann, R., Biske, G., Lepekhina, E. & Sergeev, S. (2009): Possible source dichotomy of contemporaneous post-collisional barren I-type versus tin-bearing A-type granites, lying on opposite sides of the South Tien Shan suture. – *Ore Geol. Rev.* **35**: 206–216. <http://dx.doi.org/10.1016/j.oregeorev.2009.01.002>
- Kruk, N.N., Kuibida, M.L., Vladimirov, A.G., Lepekhina, E.N. & Travin, A.V. (2007): Age, composition and the Sm-Nd isotope systematics of granitoids in the Kalba-Narym zone (East Kazakhstan). – In: *Geodynamic evolution of the lithosphere of the Central Asian Mobile Belt (from Ocean to Continent)*. Proceedings of the Workshop on the Program of Basic Research (in Russian), Book 1, Institute of Geography, Irkutsk, pp. 65–67. Quoted by Vladimirov et al. (2008).
- Krupp, R.E. (1989): Paragenesis and conditions of formation of the Moschellandsberg mercury deposit, SW Germany. – *Mineral. Deposita* **24**: 69–76. <http://dx.doi.org/10.1007/BF00206305>
- Kuzmichev, A.B. (2009): Where does the South Anyui suture go in the New Siberian islands and Laptev Sea? Implications for the Amerasia basin origin. – *Tectonophysics* **463**: 86–108. <http://dx.doi.org/10.1016/j.tecto.2008.09.017>
- Kuzmichev, A.B. & Pease, V.L. (2007): Siberian trap magmatism on the New Siberian Islands: constraints for Arctic

- Mesozoic plate tectonic reconstructions. – *J. Geol. Soc.* **164**: 959–968. <http://dx.doi.org/10.1144/0016-76492006-090>
- Kusnezow, W.A. (1971): Die Quecksilberprovinzen der UdSSR. – *Z. angewandte Geol.* **17**: 169–180.
- Laurent-Charvet, S., Charvet, J., Monié, P. & Shu, L. (2003): Late Palaeozoic strike-slip shear zones in eastern central Asia (NW China): New structural and geochronological data. – *Tectonics* **22**. <http://dx.doi.org/10.1029/2001TC901047>
- Leat, P.T., Thompson, R.N., Morrison, M.A., Hendry, G.L. & Trayhorn, S.C. (1987): Geodynamic significance of post-Variscan intrusive and extrusive potassic magmatism in SW England. – *Trans. Roy. Soc. Edinburgh: Earth Sci.* **77**: 349–360. <http://dx.doi.org/10.1017/S0263593300023221>
- Ledneva, G.V., Pease, V.L. & Sokolov, S.D. (2011): Permo-Triassic hypabyssal mafic intrusions and associated tholeiitic basalts of the Kolyuchinskaya Bay, Chukotka (NE Russia): Links to the Siberian LIP. – *J. Asian Earth Sci.* **40**: 737–745. <http://dx.doi.org/10.1016/j.jseaeas.2010.11.007>,
- Lescuyer, J.-L. (2005): Salsigne – example of a late Variscan gold deposit: Southern Massif Central: Lat 43° 20' N, Long. 2° 21' E. – *Ore Geol. Rev.* **27**: 198–199. <http://dx.doi.org/10.1016/j.oregeorev.2005.07.016>
- Lorand, J.P., Keays, R.R. & Bodinier, J.L. (1993): Copper and noble metal enrichments across the lithosphere-asthenosphere boundary of mantle diapirs: Evidence from the Lanzo Lherzolite Massif. – *J. Petrol.* **34**: 1111–1140. <http://dx.doi.org/10.1093/petrology/34.6.1111>
- Malavieille, J., Guihot, P., Costa, S., Lardeaux, J.M. & Gardien, V. (1990): Collapse of the thickened Variscan crust in the French Massif Central: Mont Pilat extensional shear zone and St. Etienne Late Carboniferous basin. – *Tectonophysics* **177**: 139–149. [http://dx.doi.org/10.1016/0040-1951\(90\)90278-G](http://dx.doi.org/10.1016/0040-1951(90)90278-G)
- MantlePlumes(2013): www.mantleplumes.org/P%5E2Reviews.html (11 February 2013).
- Mao, J., Goldfarb, R.J., Wang, Y., Hart, C.J., Wang, Z. & Yang, J. (2005): Late Palaeozoic base and precious metal deposits, East Tianshan, Xinjiang, China: Characteristics and geodynamic setting. – *Episodes* **28**: 23–36.
- Mao, J.W., Pirajno, F., Zhang, Z.H., Chai, F.M., Wu, H., Chen, S.P., Cheng, L.S., Yang, J.M. & Zhang, C.Q. (2008a): A review of the Cu-Ni sulphide deposits in the Chinese Tien Shan and Altay orogens (Xinjiang Autonomous Region, NW China): principal characteristics and ore-forming processes. – *J. Asian Earth Sci.* **32**: 184–203. <http://dx.doi.org/10.1016/j.jseaeas.2007.10.006>
- Mao, J., Wang, Y., Li, H., Pirajno, F., Zhang, C. & Wang, R. (2008b): The relationship of mantle-derived fluids to gold metallogenesis in the Jiaodong Peninsula: Evidence from D-O-C-S isotope systematics. – *Ore Geol. Rev.* **33**: 361–381. <http://dx.doi.org/10.1016/j.oregeorev.2007.01.003>
- Marignac, C. & Cuney, M. (1999): Ore deposits of the French Massif Central: insight in the metallogenesis of the Variscan collision belt. – *Mineral. Deposita* **34**: 472–504. <http://dx.doi.org/10.1007/s001260050216>
- Melnikov, A., Travin, A., Plotnikov, A., Smirnova, L. & Theunissen, K. (1998): Kinematics and Ar/Ar geochronology of the Irtysh Shear Zone in NE Kazakhstan. – In: IGCP 420, Jahn, B.M., Hong, D.W. (eds), International Union of Geological Sciences, Ottawa, Ontario, Canada, 60 p. Quoted by Laurent-Charvet et al. (2003).
- Ménard, G. & Molnar, P. (1988): Collapse of a Hercynian Tibetan plateau into a late Palaeozoic Basin and Range province. – *Nature* **334**: 235–237. <http://dx.doi.org/10.1038/334235a0>
- Mevedev, A.Ya. & Al'Mukhamedov, A.I. (2012): Geochemistry of silver in Permo-Triassic traps of the Siberian Platform. – *Russ. Geol. Geophys.* **53**: 669–674. <http://dx.doi.org/10.1016/j.rgg.2012.05.005>
- Monjoie, P., Bussy, F., Schaltegger, U., Lapierre, H. & Pfeifer, H.R. (2001): Permian mafic rocks in the Alps: a post-orogenic mantle melting event illustrated by the Mt Collon-Matterhorn intrusion (Austroalpine Dent Blanche nappe). EUG 11, Strasbourg. – *J. Conference Abstr.* **6**(1): 475.
- Montanini, A. & Tribuzio, R. (2001): Gabbro-derived granulites from the Northern Apennines (Italy): Evidence for lower-crustal emplacement of tholeiitic liquids in post-Variscan times. – *J. Petrol.* **42**: 2259–2277. <http://dx.doi.org/10.1093/petrology/42.12.2259>
- Morávek, P., Janatka, J., Pertoldová, J., Straka, E., Ďurišová, J. & Pudilová, M. (1989): The Mokrsko gold deposit – the largest gold deposit in the Bohemian Massif, Czechoslovakia. – *Economic Geol. Monogr.* **6**: 252–259.
- Morelli, R., Creaser, R.A., Seltmann, R., Stuart, F.M., Selby, D. & Graupner, T. (2007): Age and source constraints for the giant Muruntau gold deposit, Uzbekistan, from coupled Re-Os-He isotopes in arsenopyrite. – *Geology* **35**: 795–798. <http://dx.doi.org/10.1130/G23521A.1>
- Mulch, A., Rosenau, M., Dörr, W. & Handy, M.R. (2002): The age and structure of dikes along the tectonic contact of the Ivrea-Verbano and Strona-Ceneri Zones (southern Aps, Northern Italy, Switzerland). – *Schweiz. Min. Petrogr. Mitt.* **82**: 55–76.
- Munoz, M., Courjault-Rade, P. & Tollon, F. (1992): The massive stibnite veins of the French Palaeozoic basement: a metallogenic marker of Late Variscan brittle extension. – *Terra Nova* **4**: 171–177. <http://dx.DOI.org/10.1111/j.1365-3121.1992.tb00468.x>
- Naumov, E., Borisenko, A., Kovalev, K., Kalinin, Yu., Fedoseev, G. & Travin, A. (2010): Age of gold mineralization in Western Siberia and Eastern Kazakhstan. Society of Economic Geologists 2010 Conference Keystone Resort, Colorado, September 30–October 9, 2010, extended abstract, CD-publication, A-41.
- Nicholls, I.A. & Lorenz, V. (1973): Origin and crystallization history of Permian tholeiites from the Saar-Nahe trough, SW Germany. – *Contr. Mineral. Petrol.* **40**: 327–344. <http://dx.doi.org/10.1007/BF00371023>
- Nikishin, A.M., Ziegler, P.A., Abbott, D., Brunet, M.-F. & Cloetingh, S. (2002): Permo-Triassic intraplate magmatism and rifting in Eurasia: implications for mantle plumes and mantle dynamics. – *Tectonophysics* **351**: 3–39. [http://dx.doi.org/10.1016/S0040-1951\(02\)00123-3](http://dx.doi.org/10.1016/S0040-1951(02)00123-3)
- Obolenskiy, A.A. (2007): Mercury mineralization of SE Altai and NW Mongolia. – In: Seltmann, R., Borisenko, A.A. &

- Fedoseev, G. (eds), *Magmatism and Metallogeny of the Altai and Adjacent Large Igneous Provinces*. CERCAMS (London) and IGM (Novosibirsk), pp. 60–68.
- Paniagua, A., Loredó, J. & García-Iglesias, J. (1988): Epithermal (Cu-Co-Ni) mineralization in the Aramo mine (Cantabrian Mountains, Spain): correlation between paragenetic and fluid inclusion data. – *Bull. Minéral.* **111**: 383–391.
- Pin, C. (1986): Datation U-Pb sur zircons à 285 M.a. du complexe gabbro-dioritique de Val Sesia-Val Mastallone et âge tardi-hercynien du métamorphisme granulitique de la zone Ivrea-Verbano (Italie). – *Compt. rend. Acad. Sci.* **303/2**: 827–830. Quoted by Schaltegger and Brack (2007).
- Pirajno, F. (2000): *Ore Deposits and Mantle Plumes*. Kluwer Academic Publ., Dordrecht, 576 p.
- Pirajno, F., Mao, J.W., Zhang, Z.H., Zhang, Z.H. & Chai, F.M. (2008): The association of mafic-ultramafic intrusions and A-type magmatism in the Tien Shan and Altay orogens, NW China: implications for geodynamic evolution and potential for the discovery of new ore deposits. – *J. Asian Earth Sci.* **32**: 165–183. <http://dx.doi.org/10.1016/j.jseas.2007.10.012>
- Pirajno, F., Ernst, R.E., Borisenko, A.S., Fedoseev, G. & Naumov, E.A. (2009): Intraplate magmatism in Central Asia and China and associated metallogeny. – *Ore Geol. Rev.* **35**: 114–136. <http://dx.doi.org/10.1016/j.oregeorev.2008.10.003>
- Puffer, J.H. (2001): Contrasting high field strength element contents of continental flood basalts from plume versus reactivated-arc sources. – *Geology* **29**: 675–678. [http://dx.doi.org/10.1130/0091-7613\(2001\)029<0675:CHFSEC>2.0.CO;2](http://dx.doi.org/10.1130/0091-7613(2001)029<0675:CHFSEC>2.0.CO;2)
- Rasulov, A.T., Bankwitz, P. & Bankwitz, E. (1997): Triassische Grabenbildung und altkimmerische Deformation am Ostrand der Osteuropäischen Tafel. – *Z. geol. Wiss.* **25**: 203–228.
- Reichow, M.K., Pringle, M.S., Al'Mukhamedov, A.I., Allen, M.B., Andreichev, V.I., Buslov, M.M., Davies, C.E., Fedoseev, G.S., Fitton, J.G., Inger, S., Mevedev, A.Ya, Mitchell, C., Puchkov, V.N., Safonova, I.Yu., Scott, R.A. & Saunders, A.D. (2009): The timing and extent of the eruption of the Siberian Traps large igneous province: Implications for the end-Permian environmental crisis. – *Earth Planet. Sci. Lett.* **277**: 9–20. <http://dx.doi.org/10.1016/j.epsl.2008.09.030>
- Richards, J.P. (2009): Postsubduction porphyry Cu-Au and epithermal Au deposits: products of remelting of subduction-modified lithosphere. – *Geology* **37**: 247–250. <http://dx.doi.org/10.1130/G25451A.1>
- Richards, J.P. (2011): Magmatic to hydrothermal metal fluxes in convergent and collided margins. – *Ore Geol. Rev.* **40**: 1–26. <http://dx.doi.org/10.1016/j.oregeorev.2011.05.006>
- Rickers, F., Fichtner, A. & Trampert, J. (2012): Imaging mantle plumes with instantaneous phase measurements of diffracted waves. – *Geophys. J. Internat.* **190**: 650–664. <http://dx.DOI.org/10.1111/j.1365-246X.2012.05515.x>
- Rickleman, D., Archangelski, A., Jackson, M., Lysenko, V. & Zholdoshev, T. (2011): Carlin type Au deposit potential of the Central Asia Hg-Sb belt. Abstract, 34th Mineral Deposits Study Group winter meeting, 14th CERCAMS Workshop, Ore Giants of Asia, London, 5–7 January 2011. – *Trans. Inst. Mining Metall. B, Appl. Earth Sci.* **119**: 117–118.
- Romer, R.L. & Soler, A. (1995): U-Pb age and lead isotopic characterization of Au-bearing skarn related to the Andorra granite (central Pyrenees, Spain). – *Mineral. Deposita* **30**: 374–383. <http://dx.doi.org/10.1007/BF00202280>
- Rottura, A., Bargossi, G.M., Caggianelli, A., Del Moro, A., Visoná, D. & Tranne, C.A. (1998): Origin and significance of the Permian high-K calc-alkaline magmatism in the central-eastern Southern Alps, Italy. – *Lithos* **45**: 329–348. [http://dx.doi.org/10.1016/S0024-4937\(98\)00038-3](http://dx.doi.org/10.1016/S0024-4937(98)00038-3)
- Saunders, A.D., Jones, S.M., Morgan, L.A., Pierce, K.L., Widowson, M. & Xu, Y.G. (2007): Regional uplift associated with continental large igneous provinces: The roles of mantle plumes and the lithosphere. – *Chem. Geol.* **241**: 282–318. <http://dx.doi.org/10.1016/j.chemgeo.2007.01.017>
- Schaltegger, U. & Brack, P. (2007): Crustal-scale magmatic systems during intracontinental strike-slip tectonics: U, Pb and Hf isotopic constraints from Permian magmatic rocks in the Southern Alps. – *Internat. J. Earth Sci. (Geol. Rundschau)* **96**: 1131–1151. <http://dx.doi.org/10.1007/s00531-006-0165-8>
- Scheck, M., Bayer, U., Otto, V., Lamarche, J., Banka, D. & Pharaon, T. (2002): The Elbe Fault System in North Central Europe – a basement controlled zone of crustal weakness. – *Tectonophysics* **360**: 281–299. [http://dx.doi.org/10.1016/S0040-1951\(02\)00357-8](http://dx.doi.org/10.1016/S0040-1951(02)00357-8)
- Schmidberger, S.S. & Hegner, E. (1999): Geochemistry and isotope systematics of calc-alkaline volcanic rocks from the Saar-Nahe basin (SW Germany) – implications for Late-Variscan orogenic development. – *Contribut. Mineral. Petrol.* **135**: 373–385. <http://dx.doi.org/10.1007/s004100050518>
- Schulmann, K., Schaltegger, U., Jazek, J., Thompson, A.B. & Edel, J.-B. (2002): Rapid burial and exhumation during orogeny: thickening and synconvergent exhumation of thermally weakened and thinned crust (Variscan Orogen in Western Europe). – *Amer. J. Sci.* **302**: 856–879. <http://dx.doi.org/10.2475/ajs.302.10.856>
- Sears, J.W. (2012): Transforming Siberia along the Laurussian margin. – *Geology* **40**: 535–638. <http://dx.doi.org/10.1130/G32952.1>
- Seltmann, R., Konopelko, D., Biske, G., Divaev, F. & Sergeev, S. (2011): Hercynian post-collisional magmatism in the context of Paleozoic magmatic evolution of the Tien Shan orogenic belt. – *J. Asian Earth Sci.* **42**: 821–838.
- Şengör, A.M.C. & Natal'in, B.A. (1996): Palaeotectonics of Asia: Fragments of a synthesis. – In: Yin, A. & Harrison, M. (eds), *The Tectonic Evolution of Asia*, Rubey Colloquium, Cambridge Univ. Press, Cambridge, pp. 486–640.
- Şengör, A.M.C., Natal'in, B.A. & Burtman, U.S. (1993): Evolution of the Altai tectonic collage and Palaeozoic crustal growth in Eurasia. – *Nature* **364**: 299–307. <http://dx.doi.org/10.1038/364299a0>
- Shail, R.K. & Leveridge, B.E. (2009): The Rhenohercynian passive margin of SW England: Development, inversion and extensional reactivation. – *C.R. Geosci.* **341**(2-3): 140–155. <http://dx.doi.org/10.1016/j.crte.2008.11.002>

- Shail, R.K., Stuart, F.M., Wilkinson, J.J. & Boyce, A.J. (2003): The role of post-Variscan extensional tectonics and mantle melting in the generation of the Lower Permian granites and giant W-As-Sn-Cu-Zn-Pb orefield of SW England. – *Trans. Instit. Min. Metall. B*, **112**(2): B127–129.
- Sillitoe, R.H. (1991): Intrusion-related gold deposits. – In: Foster, R.P. (ed.), *Gold Metallogeny and Exploration*. Glasgow, Blackie and Son, pp. 165–209.
- Silver, P.G., Behn, M.D., Kelley, K., Schmitz, M. & Savage, B. (2006): Understanding cratonic flood basalts. – *Earth Planet. Sci. Lett.* **245**: 190–201. <http://dx.doi.org/10.1016/j.epsl.2006.01.050>
- Snee, L.W., Sutter, J.F. & Kelly, W.C. (1988): Thermochronology of economic mineral deposits: dating the stages of mineralization at Panasqueira, Portugal, by high-precision $^{40}\text{Ar}/^{39}\text{Ar}$ age spectrum techniques on muscovite. – *Econ. Geol.* **83**: 335–354. <http://dx.doi.org/10.2113/gsecongeo.83.2.335>
- Spiridonov, E.M. (2010): Ore-magmatic systems of the Noril'sk ore field. – *Russ. Geol. Geophys.* **51**: 1059–1077. <http://dx.doi.org/10.1016/j.rgg.2010.08.011>
- Stähle, V., Frenzel, G., Hess, J.C., Saupé, F., Schmidt, S.Th. & Schneider, W. (2001): Permian metabasalt and Triassic alkaline dykes in the northern Ivrea zone: clues to the post-Variscan geodynamic evolution of the Southern Alps. – *Schweiz. Mineral. Petrogr. Mitt.* **81**: 1–21.
- Stanley, C.J., Halls, C., Camm, G.S. & James, J. (1990): Gold-antimony mineralization at Loddiswell, Devon, UK. – *Terra Nova* **2**: 226–233. <http://dx.doi.org/10.1111/j.1365-3121.1990.tb00069.x>
- Su, B.-X., Qin, K.-Z., Sakyi, P.-A., Li, X.-H., Yang, Y.-H., Sun, H., Tang, D.-M., Liu, P.-P., Xiao, Q.-H. & Malavarachchi, S.P.K. (2011): U-Pb ages and Hf-O isotopes of zircons from Late Palaeozoic mafic-ultramafic units in the southern Central Asian Orogenic Belt: Tectonic implications and evidence for an Early-Permian mantle plume. – *Gondwana Res.* **20**: 516–531. <http://dx.doi.org/10.1016/j.gr.2010.11.015>
- Tian, W., Campbell, I.H., Allen, C.M., Guan, P., Pan, W., Chen, M., Yu, H. & Zhu, W. (2010): The Tarim picrite-basalt-rhyolite suite, a Permian flood basalt from northwest China with contrasting rhyolites produced by fractional crystallization and anatexis. – *Contribut. Mineral. Petrol.* **160**: 407–425. <http://dx.doi.org/10.1007/s00410-009-0485-3>
- Timmerman, M.J., Heeremans, M., Kirstein, L.A., Larsen, B.T., Spencer-Dunworth, E. & Sundvoll, B. (2009): Linking changes in tectonic style with magmatism in northern Europe during the late Carboniferous to latest Permian. – *Tectonophysics* **473**: 375–390. <http://dx.doi.org/10.1016/j.tecto.2009.03.011>
- Travin, A.V., Boven, A., Plotnikov, A.V., Vladimirov, V.G., Theunissen, K., Vladimirov, A.G., Melnikov, A.I. & Titov, A.V. (2001): $^{40}\text{Ar}/^{39}\text{Ar}$ dating of plastic deformations in the Irtysh shear zone, East Kazakhstan. – *Geochem. Internat.* **12**: 1347–1352. Quoted by Vladimirov et al. (2008).
- Tribuzio, R., Thirlwall, M.F. & Messiga, B. (1999): Petrology, mineral and isotope geochemistry of the Sondalo gabbroic complex (Central Alps, Northern Italy): implications for the origin of post-Variscan magmatism. – *Contribut. Mineral. Petrol.* **136**: 48–62. <http://dx.doi.org/10.1007/s004100050523>
- Valle Aguado, B., Azevedo, M.R., Schaltegger, U., Martínez Catalán, J.R. & Nolan, J. (2005): U-Pb zircon and monazite geochronology of Variscan magmatism related to syn-convergence extension in Central Northern Portugal. – *Lithos* **82**: 169–184. <http://dx.doi.org/10.1016/j.lithos.2004.12.012>
- Van Wees, J.-D., Stephenson, R.A., Ziegler, P.A., Bayer, U., McCann, T., Dadlez, R., Gaupp, R., Narkiewicz, M., Bitzer, F. & Scheck, M. (2000): On the origin of the Southern Permian Basin, Central Europe. – *Marine Petroleum Geol.* **17**: 43–59.
- Vavra, G., Schmid, R. & Gebauer, D. (1999): Internal morphology, habit and U-Th-Pb microanalysis of amphibolite-to-granulite facies zircons: geochronology of the Ivrea Zone (Southern Alps). – *Contribut. Mineral. Petrol.* **134**: 380–404. <http://dx.doi.org/10.1007/s004100050492>
- Vinx, R. (1982): Das Harzburger Gabbromassiv, eine orogentisch geprägte Layered Intrusion. – *N. Jb. Min. Abh.* **144**: 1–28.
- Vladimirov, A.G., Kruk, N.N., Khromykh, S.V., Polyansky, O.P., Chervov, V.V., Vladimirov, V.G., Travin, A.V., Babin, G.A., Kuibida, M.L. & Khomyakov, V.D. (2008): Permian magmatism and lithospheric deformation in the Altai caused by crustal and mantle processes. – *Russ. Geol. Geophys.* **49**: 468–479. <http://dx.doi.org/10.1016/j.rgg.2008.06.006>
- von Seckendorff, V., Arz, C. & Lorenz, V. (2004): Magmatism of the Late Variscan intermontane Saar-Nahe Basin (Germany). – In: Wilson, M., Neumann, E.-R., Davies, G.R., Timmerman, M.J., Heeremans, M. & Larsen, B.T. (eds), *Permo-Carboniferous Magmatism and Rifting in Europe*. *Spec. Publ.* **223**: 361–391, *Geol. Soc.*, London. <http://dx.doi.org/10.1144/GSL.SP.2004.223.01.16>
- Vyssotski, A.V., Vyssotski, V.N. & Nezhdanov, A.A. (2006): Evolution of the West Siberian Basin. – *Mar. Petrol. Geol.* **23**: 93–126. <http://dx.doi.org/10.1016/j.marpetgeo.2005.03.002>
- Wall, V.J., Graupner, T., Yantsen, V., Seltmann, R. & Hall, G.C. (2004): Muruntau, Uzbekistan: a giant thermal aureole gold (TAG) system. – In: Muhling, J. (ed.), *SEG 2004: Predictive Mineral Discovery Under Cover*, Extended Abstracts. Centre for Global Metallogeny, The University of Western Australia, Publication **33**: 199–203.
- Wan, B., Xiao, W., Windley, B.F. & Yuan, C. (2013): Permian hornblende gabbros in the Chinese Altai from a subduction-related hydrous parent magma, not from the Tarim mantle plume. – *Lithosphere* **5**: 290–299. <http://dx.doi.org/10.1130/L261.1>
- Wang, B., Cluzel, D., Shu, L., Faure, M., Charvet, J., Chen, Y., Meffre, S. & de Jong, K. (2009): Evolution of calc-alkaline to alkaline magmatism through Carboniferous convergence to Permian transcurrent tectonics, western Chinese Tianshan. – *Internat. J. Earth Sci. (Geol. Rundschau)* **98**: 1275–1298. <http://dx.doi.org/10.1007/s00531-008-0408-y>
- White, R.S. & McKenzie, D. (1995): Mantle plumes and flood basalts. – *J. Geophys. Res.* **100**, B9: 17543–17585. <http://dx.doi.org/10.1029/95JB01585>

- White, W.M. (2010): Oceanic island basalts and mantle plumes: The geochemical perspective. – *Ann. Rev. Earth Planet. Sci.* **38**: 133–160. <http://dx.doi.org/10.1146/annurev-earth-040809-152450>
- Wilde, A.R. & Gilbert, D. (2000): Setting of the giant Muruntau Gold Deposit: Implications for ore genesis. – *J. Virtual Explorer* **1**: 3–8.
- Wilde, A.R., Layer, P., Mernagh, T. & Foster, J. (2001): The giant Muruntau gold deposit: geologic, geochronologic, and fluid inclusion constraints on ore genesis. – *Econ. Geol.* **96**: 633–644. <http://dx.doi.org/10.2113/gsecongeo.96.3.633>
- Wilhem, C., Windley, B.F. & Stampfli, G.M. (2012): The Altaids of Central Asia: A tectonic and evolutionary innovative review. – *Earth-Science Rev.* **113**: 303–341. <http://dx.doi.org/10.1016/j.earscirev.2012.04.001>
- Wilson, M., Neumann, E.-R., Davies, G.R., Timmerman, M.J., Heeremans, M. & Larsen, B.T. (2004): Permo-Carboniferous magmatism and rifting in Europe: introduction. – *Geol. Soc., London, Spec. Publ.* **223**: 1–10.
- Xiao, W.J., Huang, B.C., Han, C.M., Sun, S. & Li, J.L. (2010): A review of the western part of the Altaids: A key to understanding the architecture of accretionary orogens. – *Gondwana Res.* **18**: 253–273. <http://dx.doi.org/10.1016/j.gr.2010.01.007>
- Yakubchuk, A.S. (2004): Architecture and mineral deposit settings of the Altaid orogenic collage. – *J. Asian Earth Sci.* **23**: 761–779. <http://dx.doi.org/10.1016/j.jseaes.2004.01.006>
- Yakubchuk, A. & Nikishin, A. (2004): Noril'sk-Talnakh Cu-Ni-PGE deposits: a revised tectonic model. – *Mineral. Deposita* **39**: 125–142. <http://dx.doi.org/10.1007/s00126-003-0373-0>
- Yakubchuk, A.S., Shatov, V.V., Kirwin, D., Edwards, A., Tomurtogoo, O., Badarch, G. & Buryak, V.A. (2005): Gold and base metal metallogeny of the Central Asian Orogenic Supercollage. – *Econ. Geol.* 100th Anniversary Vol., pp. 1035–1068.
- Zhang, C.-L., Xu, Y.-G., Li, Z.-X., Wang, H.-Y. & Ye, H.-M. (2010a): Diverse Permian magmatism in the Tarrim Block, NW China: Genetically linked to the Permian Tarim mantle plume? – *Lithos* **119**: 537–552. <http://dx.doi.org/10.1016/j.lithos.2010.08.007>
- Zhang, C.-L., Li, Z.-X., Li, X.-H., Xu, Y.-G., Zhou, G. & Ye, H.-M. (2010b): A Permian large igneous province in Tarim and Central Asian orogenic belt, NW China: Results of a ca. 275 Ma mantle plume? – *Geol. Soc. Amer. Bull.* **122**: 2020–2040. <http://dx.doi.org/10.1130/B30007.1>
- Zhang, C.-L. & Zou, H.-B. (2013a): Permian A-type granites in Tarim and the western part of the Central Asian Orogenic Belt (CAOB): Genetically related to a common Permian mantle plume? – *Lithos* **172–173**: 47–60. <http://dx.doi.org/10.1016/j.lithos.2013.04.001>
- Zhang, C.-L. & Zou, H.-B. (2013b): Comparison between the Permian mafic dykes in Tarim and the western part of the Central Asian Orogenic Belt (CAOB), NW China: Implications for two mantle domains of the Permian Tarim Large Igneous Province. – *Lithos* **174**: 15–27. <http://dx.doi.org/10.1016/j.lithos.2012.11.010>
- Zhang, L.-F., Ai, Y.-L., Li, X.-P., Rubatto, D., Song, B., Williams, S., Song, S.-G., Ellis, D. & Liou, J.G. (2007): Triassic collision of the western Tianshan orogenic belt, China: Evidence from SHRIMP U-Pb dating of zircon from HP/UHP eclogitic rocks. – *Lithos* **96**: 266–280. <http://dx.doi.org/10.1016/j.lithos.2006.09.012>
- Zhang, M., O'Reilly, S.Y., Wang, K.L., Hronsky, J.A.M. & Griffin, W.L. (2008): Flood basalts and metallogeny: the lithospheric mantle connection. – *Earth-Science Rev.* **86**: 145–174. <http://dx.doi.org/10.1016/j.earscirev.2007.08.007>
- Zhou, M.F., Zhao, J.H., Jiang, C.Y., Gao, J.F., Wang, W. & Yang, S.H. (2009): OIB-like, heterogeneous mantle sources of Permian basaltic magmatism in the western Tarim Basin, NW China: Implications for a possible Permian large igneous province. – *Lithos* **113**: 583–594. <http://dx.doi.org/10.1016/j.lithos.2009.06.027>
- Ziegler, P.A. (1990): Geological Atlas of Western and Central Europe. Bath: Shell Internationale Petroleum Maatschappij B.V. – *Geol. Soc. Publ. House*, 239 p.
- Ziegler, P.A., Schumacher, M.E., Dèzes, P., van Wees, J.-D. & Cloetingh, S. (2006): Post-Variscan evolution of the lithosphere in the area of the European Cenozoic Rift System. – In: Gee, D.G. & Stephenson, R.A. (eds), *European Lithosphere Dynamics*. *Geol. Soc., London, Memoirs* **32**: 97–112.

Received 18 March 2013

Accepted 10 August 2013



